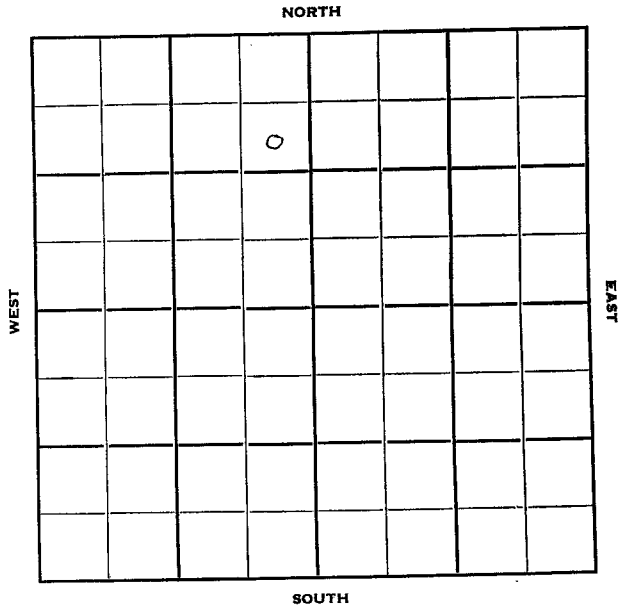


Section 16 Township 17 Range 10E

Well No. #1 Froehl

Company Wood's Oil & Gas



Lyon

KANSAS

Sec. 16 Twp. 17 R. 10 E

Well No. # 1 Proehl Farm

Woods Oil & Gas Company

Woods Contractor

Wildcat

990 Ft. from N. Line

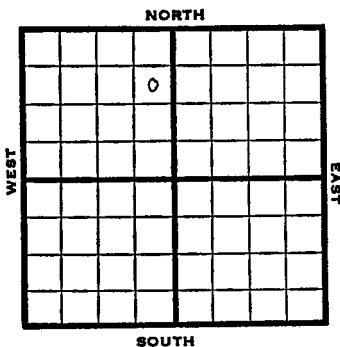
Ft. from S. Line

330 Ft. from E. Line

Ft. from W. Line

SE NE NW

Carter - acreage & DHM



1951 Elev. 1305' REPORT

9/5 Location

10/24 Spud -
D&A TD 3190
8" @ 150

Howard 680 Top. 745
Doug. 1105 Lans. 1378
KC 1515 Miss. 2412
Lime 2416 Kh. 2784
Hunton 2928 Viola 3001
Decora 3078 St. Peter 3095
Arb. 3135
TD 3190
D&A

ABANDONED

2928
2412

576

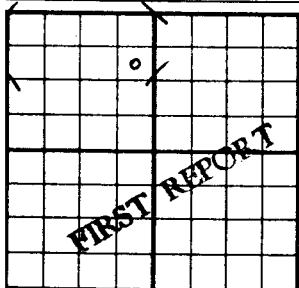
County **Lyon** State **Kansas**

Sec. **16** (Blk. Twp.) **17** (Sur. Rge.) **10E** Map No.

Operator **Woods Oil & Gas**

Well No. **1** Farm **Proehl**

Elev. Location **SE NE NW**



990 Ft. From **N** Line **NW**

330 Ft. From **E** Line Quarter

1st. Report **SEP 5 1951**

Completion

Remarks **Carter - acreage & DR**

Woods - Contr.

Spudding Date

Drlg. Data **Wildcat**

Location

J. E. TYRA

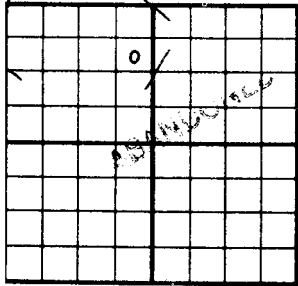
County Lyon State Kansas

Sec. 16 (Blk. Twp.) 17 (Sur. Rge.) 10E Map No.

Operator Woods Oil & Gas

Well No. 1 Farm Proehl

Elev. 1305 Location SE NE NW



990 Ft. From N Line NW

330 Ft. From E Line Quarter

1st. Report

Completion OCT 24 1951

Remarks Wildcat

Woods - Contr.

Spudding Date

Orlg. Data D & A TD 3190

8" @ 150 Howard 680 Top. 745

Doug. 1105 Lans. 1378 KC 1515

Miss. 2412 Lime 2416 Kh. 2784

Hunton 2928 Viola 3001 Decora 3078

St. Peter 3095 Arb. 3135 TD 3190

D & A

J. E. TYRA