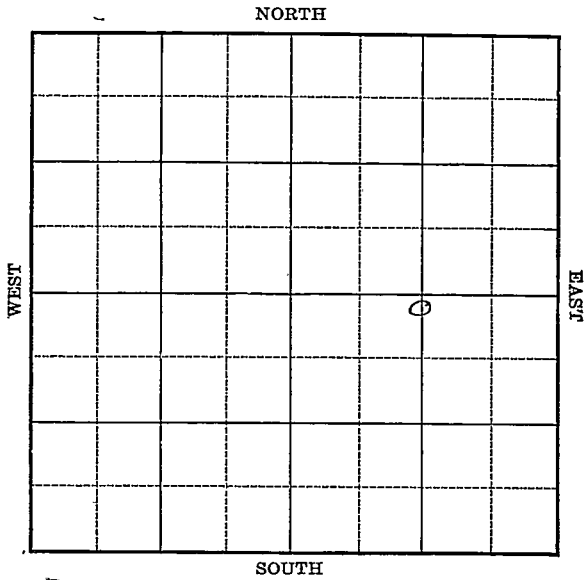


Marion

Form 51-5M-4-27-27423

Map No. **KANSAS** Sec. 18 Twp. 17^S R. 3E

Well No. 17 May Farm
Sturclair Company



Location _____

Drilling Remarks _____

RECORD

Cased _____ in. _____ ft.

Sand _____

Gas _____

Oil _____

Total Depth _____

Rig Up _____

Drilling Remarks _____

PRODUCTION

1st 24 hrs. Nat. _____

1st 24 hrs. after shot _____

Gas _____ cu. ft.

Dry Hole _____

Abandoned _____

Map No. Sec. Twp. R.

Well No. Farm

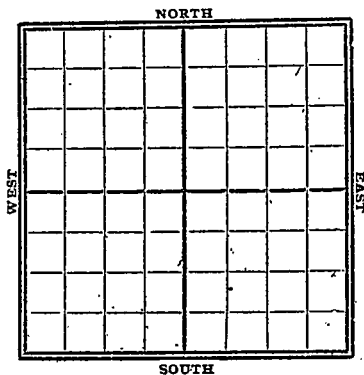
..... Company

..... Ft. from N. Line

..... Ft. from S. Line

..... Ft. from E. Line

..... Ft. from W. Line



1921

Date

REPORT

5/2

Gypsy Records

Abd T.D. 2800'

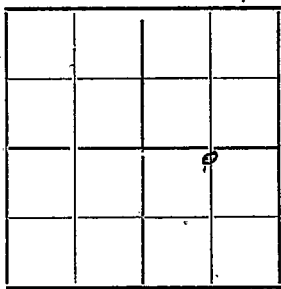
no tracing
MAP NO. KANSAS SEC. 18 TWP. 17S R. 3E

WELL NO. 1
Ma
Seacoin COMPANY

CONTRACTOR

SECTION PLAT

no record
_____ FT. FROM N. LINE
_____ FT. FROM S. LINE
_____ FT. FROM E. LINE
_____ FT. FROM W. LINE



no record

LOCATION _____

RIG UP _____

DRILLING AND REMARKS:

*nothing in
files*

RECORD

CASED _____ IN. _____ FT.
SAND _____
GAS _____
OIL _____
TOTAL DEPTH 7800

PRODUCTION

1ST 24 HRS. NAT. _____
1ST 24 HRS. AFTER SHOT _____
GAS _____ CU. FT.
DRY HOLE
ABANDONED

DATE Apr 2 1921

SCOUT