

KANSAS

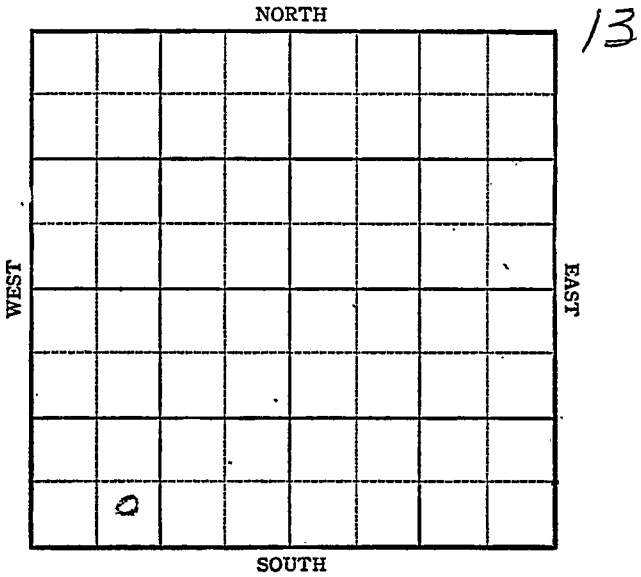
Marion

FORM 51 5M BR1X

Section 2 Township 17 Range 4E

Well No. #1, Ucker

Company National Drilling



KANSAS

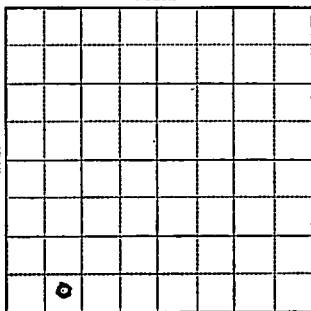
Sec. 2 Twp. 17 R. 4E

Well No. 1 Ucker Farm

National Drlg. Company

Lost Spring

NORTH



SOUTH

_____ Ft. from N. Line

S 400 Ft. from S. Line

W _____ Ft. from E. Line

_____ 990 Ft. from W. Line

Elev. 1455

1944

R E P O R T

7/5	8" - 120	WOC
7/12	" "	"
7/26	" "	"
8/2	" "	"
8/9	" "	"
8/16	" "	"
8/23	" "	"
8/30	" "	"
8/8	" "	"
9/13	" "	"
9/21	" "	"
9/28	" "	"
10/4	" "	"
10/11	" "	"
10/18	" "	"
10/25	8" @ 120	TD 120

ABANDONED

KANSAS

Pool Name Lost SpringMap No. 26 Sec. 2 Twp. 17 R. 4EWell No. 1 Ucker

National Drlg. _____ Company

FIRST REPORT _____ Contractor

SE SW SW

SECTION PLAT

_____ Ft. from N. Line

400 Ft. from S. Line

_____ Ft. from E. Line

990 Ft. from W. Line

6			

Marion County

Location _____

Rig up _____

Drilling and Remarks:

8" - 120 WOC

RECORD

Cased _____ in., _____ ft.

Sand _____

Gas _____

Oil _____

Total Depth _____

PRODUCTION

1st 24 hrs. Nat. _____

1st 24 hrs. after shot _____

Gas _____ Cu. Ft.


Dry Hole _____

Abandoned _____

Date

JUL 5 1944 19

S. J. LEWIS Scout



Misc. Small Maps	<i>Orin</i>
Cards	<i>Beetz</i>
Tracing	<i>Beetz</i>
France Map	<i>X</i>
Scerborough Map	<i>X</i>
Moody Map	<i>X</i>
Geological Dept.	
Moody Plat Book	

No more work

Misc. Small Maps	<i>L. L. L.</i>
Cards	<i>DL</i>
Tracing	<i>DL</i>
France Map	<i>L. L. L.</i>
Scarborough Map	<i>L. L. L.</i>
Pierce Map	
Geologies Dept.	
Map	