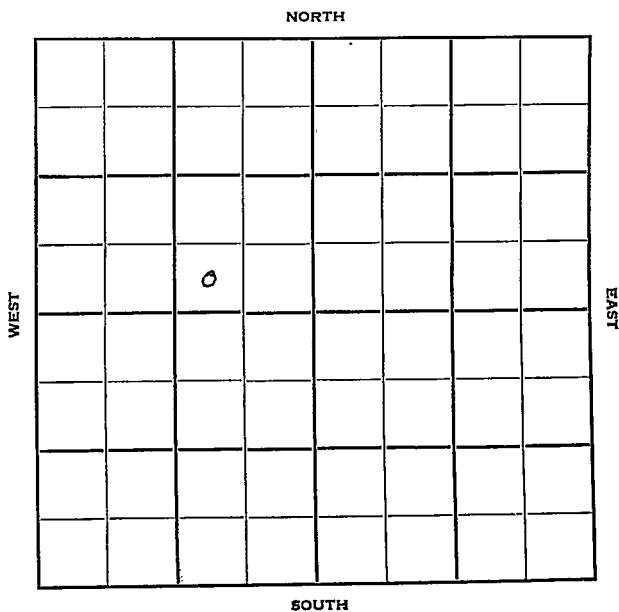


Section 2 Township 17 Range 5-E

Well No. #1 Wilson

Company Markham & Allison Drlg.



Morris

KANSAS

Sec. 2 Twp. 17 R. 5E

Well No. #1 Wilson Farm

Markham & Allison Drlg. Company

Allison Drlg. Contractor

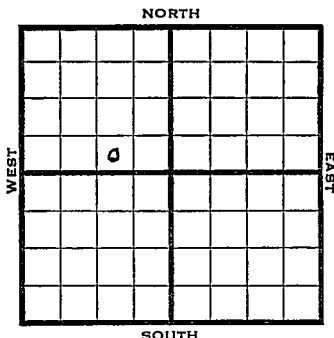
Wildcat
Ft. from N. Line

330' Ft. from S. Line

990' Ft. from E. Line

Ft. from W. Line

SW SE NW



1950

REPORT

?

6/28 Drlg.

7/12 8" @ 127

Miss 2200

DST 2200-41 opn $\frac{1}{2}$ hr rec 1680' salt wtr

TD 2241

D&A

ABANDONED

Map No. _____ Sec. 2 Twp. 17 R. 5E

Well No. 1 Wilson

Markham & Allison Drlg. Company

Allison Drlg. Contractor

SW SE NW


SECTION PLAT

_____ Ft. from N. Line

330 Ft. from S. Line

990 Ft. from E. Line

_____ Ft. from W. Line



Morris County

Location _____

Rig up _____

Drilling and Remarks:

drlg.

RECORD

Cased _____ in., _____ ft.

Sand _____

Gas _____

Oil _____

Total Depth _____

PRODUCTION

* 1st 24 hrs. Nat. _____

1st 24 hrs. after shot _____

Gas _____ Cu. Ft.

Dry Hole _____

Abandoned _____

Date

JUN 28 1950 19

J. E. TYRA Scout

Map No. _____ Sec. 2 Twp. 17 R. 5EWell No. 1 WilsonMarkhan & Allison Drlg. Company

Contractor

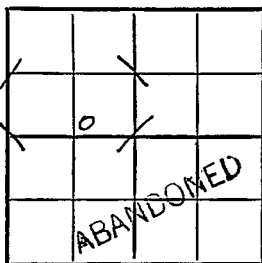
SW SE NT

SECTION PLAT

_____ Ft. from N. Line

330 Ft. from S. Line990 Ft. from E. Line

_____ Ft. from W. Line



Morris County

Location _____

Rig up _____

Drilling and Remarks:

8" @ 127

Miss. 2200

DST 2200-41

open 1/2 hr.

Rec. 1680' salt water

TD 2241

RECORD

Cased _____ in., _____ ft.

Sand _____

Gas _____

Oil _____

Total Depth 2241

PRODUCTION

1st 24 hrs. Nat. _____

1st 24 hrs. after shot _____

Gas _____ Cu. Ft.

Dry Hole _____

Abandoned _____

Date D & AJUL 12 1950 19J. E. TYRA Scout