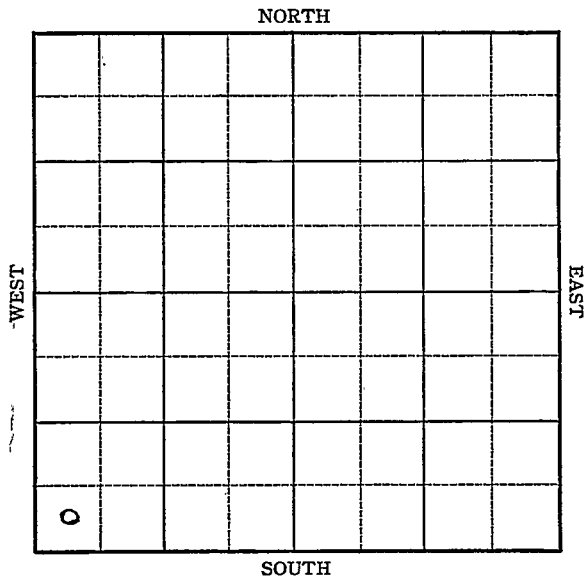


Marion

Section 24 Township 17 Range 4-E

Well No. 1 Miltz

Company Johnson et al

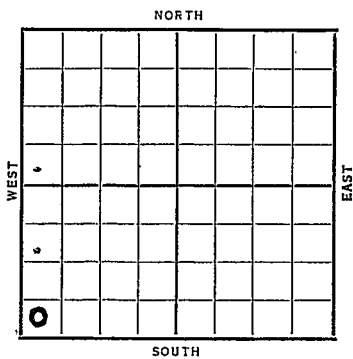


O. W. D. D

Sec. 24 Twp. 17 R. 4-E

Well No. #1 Miltz Farm  
Johnson et al Company

         Ft. from N. Line  
150  
~~330~~ Ft. from S. Line  
         Ft. from E. Line  
550  
~~330~~ Ft. from W. Line



Date	REPORT	O. W. D. D
1937		
12/22	R U M	
12/31	"	
1938		
1/7	SD @ 135'	
1/14	T.D. 176' Rng. 12"	
1/20	12"- 176' S.D. 350'	
1/28	" " " "	
2/4	" " " "	
2/11	" " " "	
2/18	" " " "	
2/26	" " " "	
3/4	" " " "	
3/9	T.D. 350'	
	ABANDONED	
	OVER	

1938

O. W. D. D

12/28 Old T. D. 350'.  
 12" - 284'.  
 10" - 973'.  
 8" - 1420'.  
 6" - 2118'.  
 Chat. 2375'.  
 T. D. 2380'.  
 300' oil.  
 Shut down.

1939

1/6 " "

1/13 " "

1/20 " "

1/27 " "

2/3 T. D. 2485' in shale.  
C. O.

2/10 5" - 2270'.  
 Chat 2340' (Corrected)  
 T.D. 2385'. Showt 90 qts. C. O.

2/17 " " " "

2//23 " " " "

3/3 " " " "

3/10 TD 2385' SD.

3/17 " "

3/24 " "

3/31 " "

OVER

1939

4/5

5" - 2350'

Chat. 2375'

T. D. 2385'

Shot 90 qts.

10 bbls. oil & lots of water.

COMPLETED

Map No. 26 Sec. 24 Twp. 17 R. 4E

Well No. 1 Miltz

Johnson Etal Company

Contractor

**FIRST REPORT**  
SW / C

**SECTION PLAT**

\_\_\_\_\_ Ft. from N. Line

330 Ft. from S. Line

\_\_\_\_\_ Ft. from E. Line

330 Ft. from W. Line


Location \_\_\_\_\_

**RECORD**

Rig up \_\_\_\_\_

Cased \_\_\_\_\_ in., \_\_\_\_\_ ft.

Drilling and Remarks:

Sand \_\_\_\_\_

**RUM**

Gas \_\_\_\_\_

Oil \_\_\_\_\_

Total Depth \_\_\_\_\_

**PRODUCTION**

1st 24 hrs. Nat. \_\_\_\_\_

1st 24 hrs. after shot \_\_\_\_\_

Gas \_\_\_\_\_ Cu. Ft.

Dry Hole \_\_\_\_\_

Abandoned \_\_\_\_\_

Date

**DEC 22 1937**

**H. D. Hatfield**

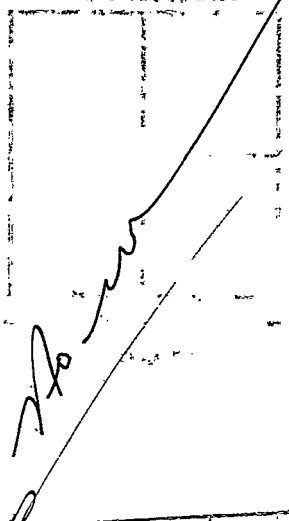
Scout

Map 1

1900

Ray

T. J. MOORE



Returned	
Cards	<i>[Signature]</i>
Tracing	<i>[Signature]</i>
France Map	<i>[Signature]</i>
Scarborough Map	<i>[Signature]</i>
Moody Map	
Scarborough Plat Book	
Moody Plat Book	

Map No. 26 Sec. 24 Twp. 17 R. 4E

Well No. 1 Miltz

Johnson etal Company

Contractor

ABANDONED  
SW/C

SECTION PLAT

\_\_\_\_\_ Ft. from N. Line

330 Ft. from S. Line

\_\_\_\_\_ Ft. from E. Line

330 Ft. from W. Line

0			

Location \_\_\_\_\_

RECORD

Rig up \_\_\_\_\_

Drilling and Remarks:

Cased \_\_\_\_\_ in., \_\_\_\_\_ ft.

Sand \_\_\_\_\_

Gas \_\_\_\_\_

Oil \_\_\_\_\_

Total Depth 350

PRODUCTION

1st 24 hrs. Nat. \_\_\_\_\_

1st 24 hrs. after shot \_\_\_\_\_

Gas \_\_\_\_\_ Cu. Ft.

Dry Hole \_\_\_\_\_

Abandoned \_\_\_\_\_

*abd Lee*

Date

MAR 9 - 1938

H. D. Hatfield

Scout

*no* *u* *u* *Ray*

- Returned \_\_\_\_\_
- Cards \_\_\_\_\_ *Paul*
- Tracing \_\_\_\_\_ *Joe*
- France Map \_\_\_\_\_
- Scarborough Map \_\_\_\_\_ *X*
- Moody Map \_\_\_\_\_
- Scarborough Plat Book \_\_\_\_\_
- Moody Plat Book \_\_\_\_\_

Marion **KANSAS**

Map No. 26 Sec. 24 Twp. 17 R. 4E

Well No. 1 Miltz

Johnson etal Company

Contractor

**FIRST REPORT**

**SECTION PLAT**

Approx.  
C S L S W S W  
Ft. from N. Line

*See Correction Attached*


150 Ft. from S. Line

Ft. from E. Line

550 Ft. from W. Line

**O. W. D. D**

**LOST SPRINGS POOL**

Location \_\_\_\_\_

**RECORD**

Rig up \_\_\_\_\_

Cased \_\_\_\_\_ in., \_\_\_\_\_ ft.

Drilling and Remarks:

Sand \_\_\_\_\_

Previously Abd.  
at 350

Gas \_\_\_\_\_

12" - 284

Oil \_\_\_\_\_

10" - 973

Total Depth \_\_\_\_\_

8" - 1420

**PRODUCTION**

6" - 2118

1st 24 hrs. Nat. \_\_\_\_\_

( Chat 2375

1st 24 hrs. after shot \_\_\_\_\_

TD 2380; 300' Oil

Gas \_\_\_\_\_ Cu. Ft.

SD

Dry Hole \_\_\_\_\_

Abandoned \_\_\_\_\_

Date

DEC 28 1938

19

H. D. Hatfield Scout

Misc. Small Maps	<i>Paul</i>
Cards	<i>Paul</i>
Tracing	<i>Jim</i>
France Map	<del>X</del>
Scarborough Map	<del>X</del>
Moody Map	<del>X</del>
Geological Dept.	✓
Moody Flat Book	

—  
—  
—  
—

*Marion* KANSAS

Map No. \_\_\_\_\_ Sec. 24 Twp. 17 R. 4 <sup>E</sup>

Well No. 1 - Miltz

Johnson et al Company

approximately,  
C S L SW Contractor

**SECTION PLAT**

**CORRECTION**


\_\_\_\_\_ Ft. from N. Line

150 Ft. from S. Line

\_\_\_\_\_ Ft. from E. Line

550 Ft. from W. Line

**CORRECTION**

50

Location \_\_\_\_\_

Rig up \_\_\_\_\_

Drilling and Remarks:

*first reported as  
su/c*

**RECORD**

Cased \_\_\_\_\_ in., \_\_\_\_\_ ft.

Sand \_\_\_\_\_

Gas \_\_\_\_\_

Oil \_\_\_\_\_

Total Depth \_\_\_\_\_

**PRODUCTION**

1st 24 hrs. Nat. \_\_\_\_\_

1st 24 hrs. after shot \_\_\_\_\_

Gas \_\_\_\_\_ Cu. Ft.

Dry Hole \_\_\_\_\_

Abandoned \_\_\_\_\_

Date

DEC 28 1938 19

**H. D. Hatfield**

Scout



- Misc. Small Maps *[Handwritten initials]*
- Cards *[Handwritten initials]*
- Tracing *[Handwritten initials]*
- France Map *[Handwritten mark]*
- Scarborough Map *[Handwritten mark]*
- Moody Map *[Handwritten mark]*
- Geological Dept. *[Handwritten checkmark]*
- Moody Flat Book *[Handwritten mark]*

Marion

Map No. 26 Sec. 24 Twp. 17 R. 4EWell No. 1 MiltzJohnson etal

Company

Contractor

**COMPLETED**

Approx.

C S L SW SW

\_\_\_\_\_ Ft. from N. Line

150 Ft. from S. Line

\_\_\_\_\_ Ft. from E. Line

550 Ft. from W. Line**SECTION PLAT**

0			

LOST SPRINGS POOL

Location \_\_\_\_\_

Rig up \_\_\_\_\_

Drilling and Remarks:

*shot 90 gts**10 oil**Lots of wtr***RECORD**Cased 5 in., 2350 ft.Sand Chat 2375

Gas \_\_\_\_\_

Oil \_\_\_\_\_

Total Depth 2385**PRODUCTION**

1st 24 hrs. Nat. \_\_\_\_\_

1st 24 hrs. after shot \_\_\_\_\_

Gas \_\_\_\_\_ Cu. Ft.

Dry Hole \_\_\_\_\_

Abandoned \_\_\_\_\_

Date

APR 5 - 1939 19

H. D. Hatfield Scout

Misc. Small Maps	<i>Ray</i>
Cards	<i>Ray</i>
Tracing	<i>Jm</i>
France Map	<i>-</i>
Scarborough Map	<i>X</i>
Moody Map	<i>-</i>
Geological Dept.	<i>✓</i>
Moody Flat Book	