

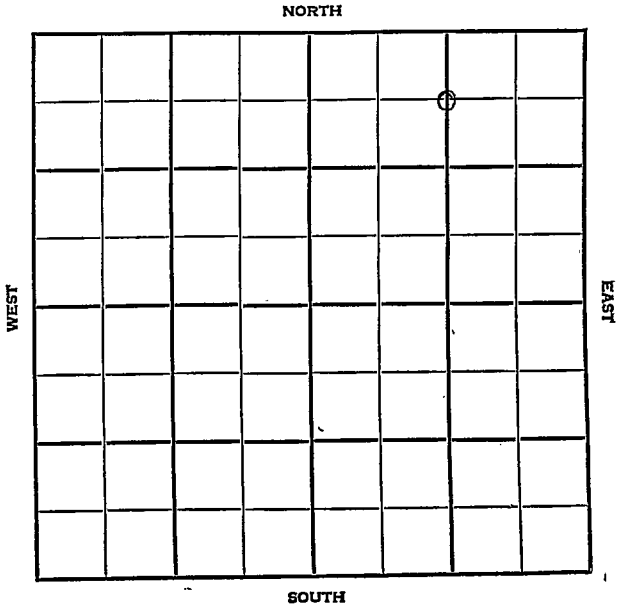
DX 78-1 Marion

KANSAS

Section 28 Township 17 Range 4E

Well No. #1 Bevans

Company A. M. F. A.



Marion

SEC. 28	TWP. 17	R. 4E
------------	------------	----------

WELL NO. #1 Bevan FARM

COMPANY A.M.F.A.

CONTRACTOR Slusser Drlg.

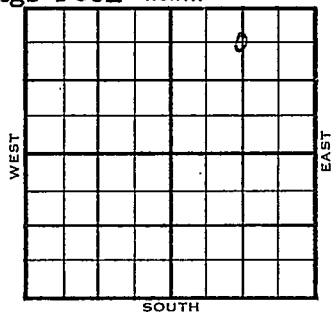
Lost Springs Pool NORTH

660 Ft. from N. Line

Ft. from S. Line

1320 Ft. from E. Line

Ft. from W. Line



C N $\frac{1}{2}$  NE

	ELEVATION	REPORT
1954	1500'	

11/17

Spud 11-10-54  
8" @ 105'  
Drlg. 2145'

12/1

Spud 11-10-54  
Oil Well  
TD 2452'  
8" @ 105'  
Mts 2415'  
TD 2417'  
5" @ 2416'  
DD 2452'  
sd-oil-frac. 25 bfpd. 50% Wtr.  
Comp 12 bopd. 12bw.

**COMPLETED**



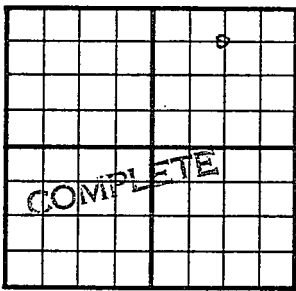
County Marion State Kansas

Sec. 28 (Blk. Twp.) 17 (Sur. Rge.) 4E Map No.

Operator A.M.F.A. Oil

Well No. 1 Farm Bevan

Elev. 1500 Location C N $\frac{1}{2}$  NE



660 Ft. From N Line NE

1320 Ft. From E Line Quarter

Ist. Report

Completion DEC 1 1954

Remarks Lost Springs Pool  
Slusser Drlg. - Contr.

Spudding Date 11-10-54

Drlg. Data Oil well TD 2452

8" @ 105 Miss. 2415 TD 2417

5" @ 2416 DD 2452 sd-oil-frac

25 bfpd 50% wtr. Comp. 12 bopd 12 bw