

KANSAS

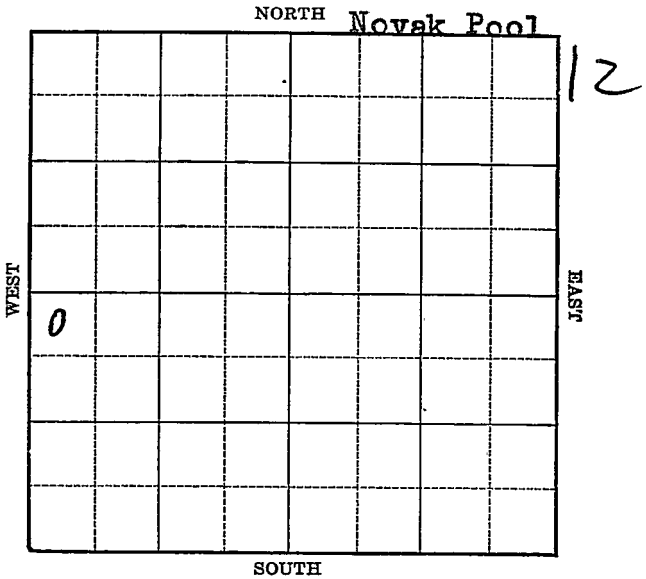
Form 51-5M-7-39-Palace

Marion

Section 29 Township 17 Range 4-E

Well No. #1 Schick

Company Ward McGinnis



Sec. 29 Twp. 17 R. 4-E

Well No. #1 Schick Farm

Ward McGinnis Company

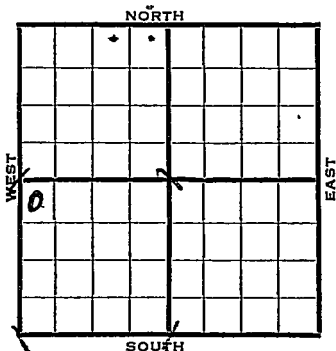
(Novak)

330 Ft. from N. Line

_____ Ft. from S. Line

_____ Ft. from E. Line

330 Ft. from W. Line



1940	REPORT
5/22	Machine Spud.
5/29	10" - 733' Drlg. 880'
6/6	1265' fsg. bailer.
6/13	Fsg. 1420'
6/20	" "
6/27	10" - 1420' Drlg. 1815'
7/3	10" - 1420' 6" - 1820'
	Drlg. 2100'
7/11	Drlg. 2280'
7/18	Miss. 2428' 5" - 2427'
	TD 2450' SD.
7/25	SD 2469'
8/2	2515' H.F.W.
	Shut down.
8/8	" "
	OVER

1940
8/14

Miss. 2428'
5" - 2427'
T.D. 2515'
H.F.W.

ABANDONED

Map No. 26 Sec. 29 Twp. 17 R. 4E

Well No. 1 Schöck

Ward McGinnis Company

Contractor

FIRST REPORT

NW SW

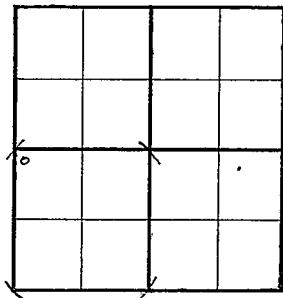
330 Ft. from N. Line

_____ Ft. from S. Line

_____ Ft. from E. Line

330 Ft. from W. Line

SECTION PLAT



NOVAK POOL

Location _____

Rig up _____

Drilling and Remarks:

Machine Soud

RECORD

Cased _____ in., _____ ft.

Sand _____

Gas _____

Oil _____

Total Depth _____

PRODUCTION

1st 24 hrs. Nat. _____

1st 24 hrs. after shot _____

Gas _____ Cu. Ft.

Dry Hole _____

Abandoned _____

Date

MAY 22 1940₁₉

S. J. LEWIS Scout

Misc Small Maps
Cards
Tracing
France Map
Scarborough Map
Moody Map
Geological Dept.
Moody Plat Book

Handwritten signatures and initials:
- A large signature over "Misc Small Maps" and "Cards".
- A signature over "Tracing".
- A signature over "France Map".
- A signature over "Moody Map".

Handwritten mark: ✕

KANSAS

Form 26—200 Bks.—1-40—Palace Marion

Map No. 26 Sec. 29 Twp. 17 R. 4E

Well No. 1 Schick

Ward McGinnis Company

Contractor

ABANDONED

SECTION PLAT

330 NW SW
Ft. from N. Line

_____ Ft. from S. Line

_____ Ft. from E. Line

330 Ft. from W. Line

o			

NOVAK POOL

Location _____

Rig up _____

Drilling and Remarks:

Miss 2428

5" C 2427

HFW.

RECORD

Cased _____ in., _____ ft.

Sand _____

Gas _____

Oil _____

Total Depth 2515

PRODUCTION

1st 24 hrs. Nat. _____

1st 24 hrs. after shot _____

Gas _____ Cu. Ft.

Dry Hole _____

Abandoned _____

Date

AUG 14 1940 19

S. J. LEWIS Scout

Handwritten scribble or signature

Misc. Small Maps	<i>[Signature]</i>
Cards	<i>[Signature]</i>
Tracing	<i>[Signature]</i>
France Map	<i>[Signature]</i>
Scarborough Map	<i>[Signature]</i>
Moody Map	<i>[Signature]</i>
Geological Dept.	
Moody Flat Book	