

KANSAS

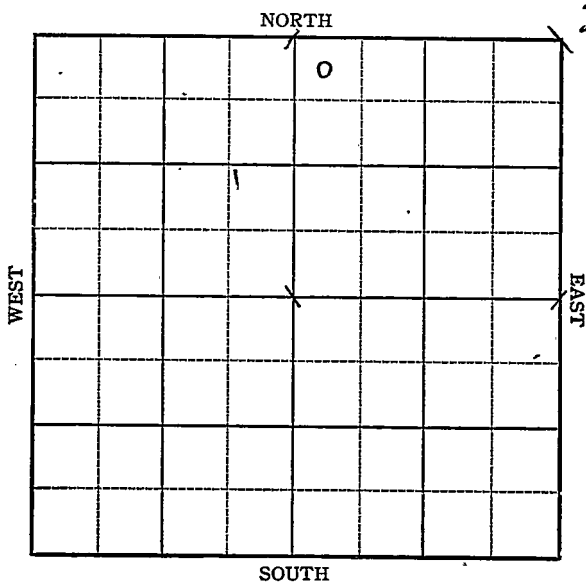
FORM 51 5M PETROL

Marion

Section 3 Township 17 Range 4-E

Well No. ~~#1~~ J. W. Terry

Company Bob Youker



Sec. 3 Twp. 17 R. 4-E

Well No. #1 J. W. Terry Farm

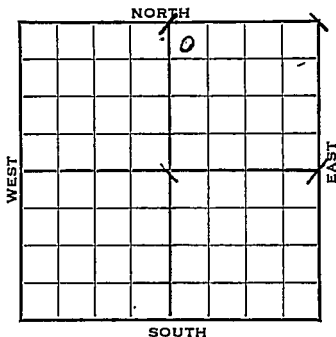
Bob Youker Company

330 Ft. from N. Line

_____ Ft. from S. Line

_____ Ft. from E. Line

330 Ft. from W. Line



Elev. 1386

1943

REPORT

8/25	Location
9/1	Machine
9/8	15" @ 101 Drlg. 635
9/15	12" @ 830' Drlg. 1225'
9/22	10" @ 1451 8" @ 1670' Drlg. 1685'
9/29	Cemented cave SD 2110'
10/6	Miss 2295 5" @ 2995 Drlg. 2315 SO
10/13	Miss 2295 5" @ 2295 Pump 140 Pot. T.D. 2335 Gravity 36.2

COMPLETED

KANSAS

Map No. 26 Sec. 3 Twp. 17 R. 4 EWell No. 1 J. W. TerryBob Youker Company

FIRST REPORT

Contractor

NW NE

330 Ft. from N. Line

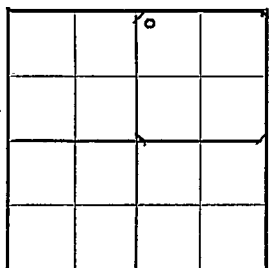
Ft. from S. Line

Ft. from E. Line

330 Ft. from W. Line

Lost Spring Pool

SECTION PLAT

Location X

Rig up _____

Drilling and Remarks:

RECORD :

Cased _____ in., _____ ft.

Sand _____

Gas _____

Oil _____

Total Depth _____

PRODUCTION

1st 24 hrs. Nat. _____

1st 24 hrs. after shot _____

Gas _____ Cu. Ft.

Dry Hole _____

Abandoned _____

Date

AUG 25 1943 19S. J. LEWIS Scout

Moody

Misc Small Maps	<i>Oma</i>
Cards	<i>Balt</i>
Tracing	<i>Moody</i>
France Map	<i>X</i>
Scarborough Map	<i>X</i>
Moody Map	<i>X</i>
Geological Dept.	
Moody Flat Book	

KANSAS

Map No. 26 Sec. 3 Twp. 17 R. 4E

Well No. 1 J. W. Terry

Bob Youker Company

COMPLETED Contractor

NW NE

330 Ft. from N. Line

_____ Ft. from S. Line

_____ Ft. from E. Line

330 Ft. from W. Line

SECTION PLAT

Lost Spring Pool

Location _____

Rig up _____

Drilling and Remarks:

Miss 2295

5" @ 2295.

Pump 140 P.D.

36 2/3 Gr

RECORD

Cased _____ in., _____ ft.

Sand _____

Gas _____

Oil _____

Total Depth 2335

PRODUCTION

1st 24 hrs. Nat. _____

1st 24 hrs. after shot _____

Gas _____ Cu. Ft.

Dry Hole _____

Abandoned _____

Date

OCT 13 1943 19

S. J. LEWIS Scout

Handwritten scribble consisting of a series of connected loops and a long, thin tail extending towards the top right.

Misc Small Maps	<i>Ona</i>
Cards	<i>Aradje</i>
Tracing	<i>M&L</i>
France Map	<input checked="" type="checkbox"/>
Scarborough Map	<input checked="" type="checkbox"/>
Pierce Map	<input checked="" type="checkbox"/>
Geological Dept.	
Pierce Plot Book	