

KANSAS

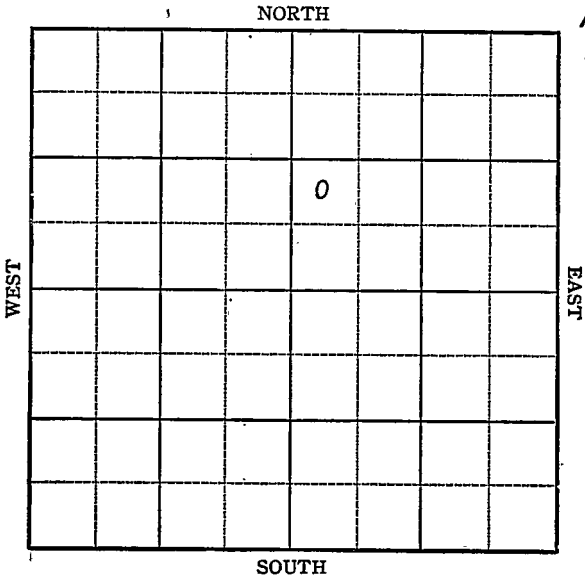
Marion

FORM 51 5M PETROL

Section 3 - Township 17 Range 4-E

Well No. #2-Kerry

Company Bob Youker




Sec. 3 Twp. 17 R. 4-E

Well No. #2 Kerry Farm

Bob Youker Company

NORTH



_____ Ft. from N. Line

990 Ft. from S. Line

_____ Ft. from E. Line.

330 Ft. from W. Line

Elev. 1410

1943

R E P O R T

10/27 8" @ 105'

Drlg. 1535'

11/3 Lans 1746

Miss 2276

T.D. 2279

5" @ 2278

Rust

11/10 2309 HFO in 5½ hrs.

11/17 TD 2328

HFD fsg

11/24 5" @ 2278'

Miss 2276

Pump 190 Pot.

Grav. 36.5°

TD 2328'

COMPLETED

KANSAS

Map No. 26 Sec. 3 Twp. 17 R. 4E

Well No. 2 Kerry

Bob Youker Company

FIRST REPORT

Contractor

NW SW NE

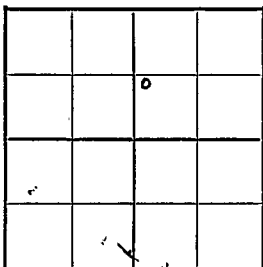
SECTION PLAT

_____ Ft. from N. Line

990 Ft. from S. Line

_____ Ft. from E. Line

330 Ft. from W. Line



Lost Spring Pool

Location _____

Rig up _____

Drilling and Remarks:

8"-105
1535

RECORD

Cased _____ in., _____ ft.

Sand _____

Gas _____

Oil _____

Total Depth _____

PRODUCTION

1st 24 hrs. Nat. _____

1st 24 hrs. after shot _____

Gas _____ Cu. Ft.


Dry Hole _____

Abandoned _____

Date

OCT 27 1943 19

S. J. LEWIS Scout

no wall 

Misc. Small Maps	<i>Done</i>
Cards	<i>Done</i>
Tracings	<i>Done</i>
France Map	_____
Scarborough Map	_____
Pierce Map	_____
Geological Dept.	_____
Pierce Plat Book	_____

||

Form 26 200 Blks
KANSAS

5-42 Petrol

Marion

Map No. 26 Sec. 3 Twp. 17 R. 4E

Well No. 2 Terry

Bob Youker Company

COMPLETED Contractor

NW SW NE

SECTION PLAT

_____ Ft. from N. Line

990 Ft. from S. Line

_____ Ft. from E. Line

330 Ft. from W. Line

		o	

Lost Spring Pool

Location _____

Rig up _____

Drilling and Remarks:

Miss 2276
5" @ 2278
Pump 190 ft

36 5/8

RECORD

Cased _____ in., _____ ft.

Sand _____

Gas _____

Oil _____

Total Depth 2328

PRODUCTION

1st 24 hrs. Nat. _____

1st 24 hrs. after shot _____

Gas _____ Cu. Ft.

Dry Hole _____

Abandoned _____

Date

NOV 24 1943 19

S. J. LEWIS Scout

no well

Misc. Small Map	<i>Orma</i>
Cards	<i>Lucille S</i>
Tracing	<i>M E L</i>
ance Map	<input checked="" type="checkbox"/>
arborough Map	<input checked="" type="checkbox"/>
of en	<input checked="" type="checkbox"/>
ter of	<input type="checkbox"/>
	<input type="checkbox"/>