

KANSAS

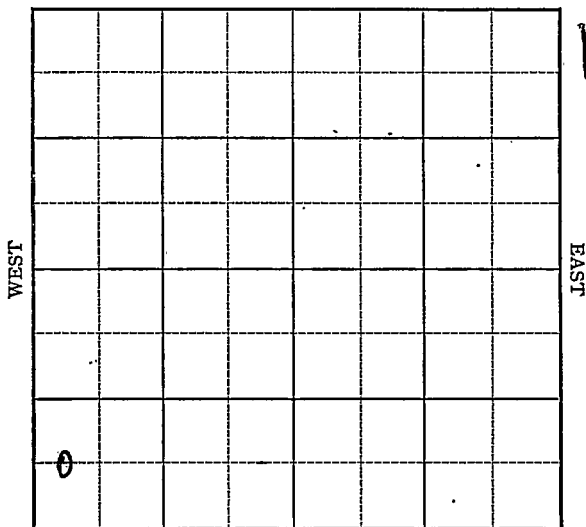
FORM 51 5M 4-41 PETROL

Section 34 Township 17 Range 4-E

Well No. 1 Adolph Henkle

Company Ring Mac Oil
Lost Springs pool

NORTH



SOUTH

Sec. 34 Twp. 17 R. 4-E

Well No. #1 Adolph Henke Farm _____

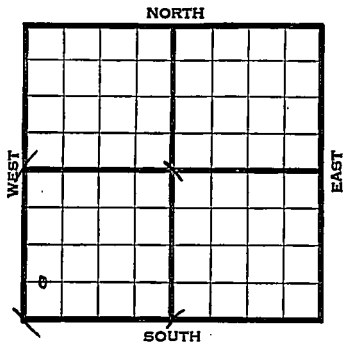
Ring Mac Oil Company _____
(Lost Springs)

_____ Ft. from N. Line

660 Ft. from S. Line

_____ Ft. from E. Line

330 Ft. from W. Line



1941

REPORT

8/13 Rigging up Machine

8/21 Spad. 50'

8/28 10" - 100' Drlg. 1425'

9/4 8" - 1515' SD 1630'

9/11 Drlg. 2110'

9/18 6" - 2260' Drlg. 2365'

9/25 Miss. 2403' 6" - 2411' WOC.

10/1 Miss. 2403'

6" - 2411'

T.D. 2470'

Water.

ABANDONED

KANSAS

Map No. 26 Sec. 34 Twp. 17 R. 4E

Well No. 1 Adolph Henke

Ring Mac Oil

Company _____

FIRST REPORT

Contractor _____

SECTION PLAT


C W L SW SW

_____ Ft. from N. Line

660 Ft. from S. Line

_____ Ft. from E. Line

330 Ft. from W. Line



LOST SPRING POOL

Location _____

Rig up _____

Drilling and Remarks:

**Rigging up
Machine**

RECORD

Cased _____ in., _____ ft.

Sand _____

Gas _____

Oil _____

Total Depth _____

PRODUCTION

1st 24 hrs. Nat. _____

1st 24 hrs. after shot _____

Gas _____ Cu. Ft.

Dry Hole _____

Abandoned _____

Date

AUG 13 1941 19

S. J. LEWIS Scout

Map No. 11-26 Sec. 34 Twp. 17 R. 4EWell No. 1 Adolph HenkeRing-Mac Oil CompanyABANDONED Contractor

C WL SW SW

SECTION PLAT

 Ft. from N. Line660 Ft. from S. Line Ft. from E. Line330 Ft. from W. Line

6			

LOST SPRING POOL

Location Rig up

Drilling and Remarks:

*Miss 2403**6" @ 2411**Water*

RECORD

Cased in., ft.Sand Gas Oil Total Depth 2470

PRODUCTION

1st 24 hrs. Nat. 1st 24 hrs. after shot Gas Cu. Ft.Dry Hole Abandoned

Date

OCT 1 1941 19S. J LEWIS

Scout