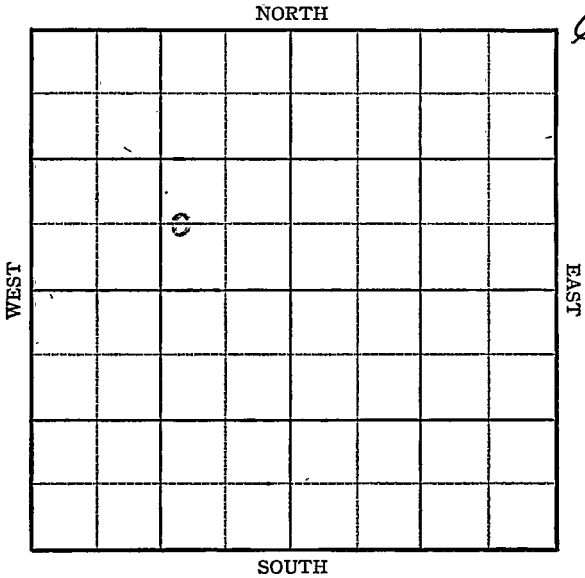


Section 6 Township 17 Range 1E

Well No. 3 Law

Company Westgate-Greenland



KANSAS

Fanska

Sec. 6 Twp. 17 1 R. 1E

Well No. 3 Law Farm

Westgate-Greenland Company

Marion

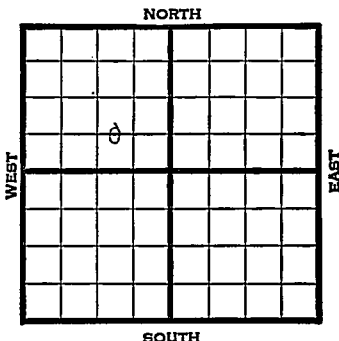
_____ Ft. from N. Line

660 Ft. from S. Line

990 Ft. from E. Line

_____ Ft. from W. Line

C W L SE NW



1945

REPORT

Elev. 1410

6/20

RUR

6/28

8" @ 139

Miss 2708-14 TD

5" @ 2708 RUST

7/3

" " " "

7/11

" " " "

7/18

Miss. 2708

5" @ 2708

TD 2718'

1000 acid.

Pump 363 Pot.

Grav. 36.0

COMPLETED

Kansas Pool Name MarionMap No. 25 Sec. 6 Twp. 17 R. 1EWell No. 3 LawWestgate-Greenland Company

FIRST REPORT

Contractor

C W L SE NW

SECTION PLAT

	o		

 Ft. from N. Line660 Ft. from S. Line990 Ft. from E. Line Ft. from W. Line*No more*

Fam ska

Location Rig up

Drilling and Remarks:

RUR

RECORD

Cased in., ft.Sand Gas Oil Total Depth

PRODUCTION

1st 24 hrs. Nat. 1st 24 hrs. after shot Gas Cu. Ft.Dry Hole Abandoned

Date

JUN 20 1945 19S. J. LEWIS Scout

KANSAS Kansas Pool Name Fanska

Map No. 25 Sec. 6 Twp. 17 R. 1E

Well No. 3 Law

Westgate-Greenland Company

COMPLETED

Contractor

C W L SE NW

E11410
SECTION PLAT

 Ft. from N. Line

660 Ft. from S. Line

990 Ft. from E. Line

 Ft. from W. Line

Marion County

RECORD

Location

Cased in., ft.

Rig up

Sand

Drilling and Remarks:

Gas

Oil

Total Depth 2718

PRODUCTION

1st 24 hrs. Nat.

1st 24 hrs. after shot

Gas Cu. Ft.

Dry Hole

Abandoned

*Miss 2708.
5' @ 2708.
1000 Acid
Pump 363 BX*

36° Se

Date

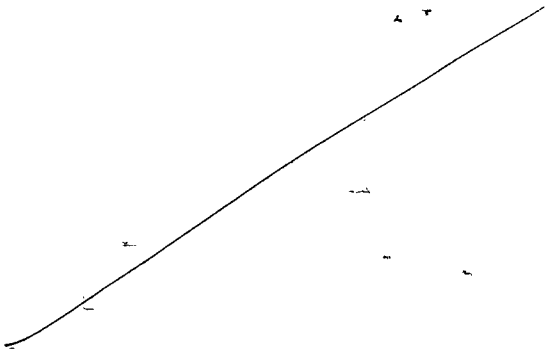
JUL 1 8 1945

S. J. LEWIS

Scout

10 for report

12



Misc. Small Maps	
Cards	<i>Donnelly</i>
Tracing	<i>RMB</i>
France Map	<i>[Signature]</i>
Scarborough Map	<i>[Signature]</i>
Moody Map	<i>[Signature]</i>
Geological Dept.	
Moody Plat Book	