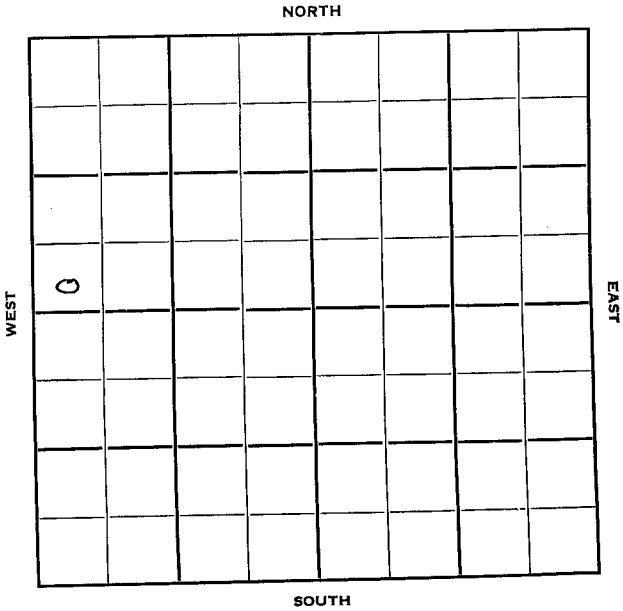


Section 9 Township 17 Range 11E

Well No. #1 N. Christensen

Company Stanclind



Lyon

KANSAS

Sec. 9 Twp. 17 R. 11E

Well No. #1 N. Christensen Farm

Stanolind Company

Wildcat Contractor

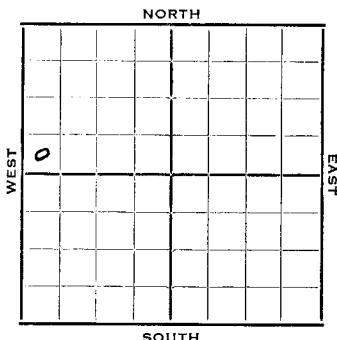
Ft. from N. Line

330' Ft. from S. Line

330' Ft. from E. Line

Ft. from W. Line

SW SW NW



1952 Elev. 1265' REPORT

Location
 D & A TD 3015'
 8" @ 217' Lans. 1236' KC 1350'
 DST 1378-96, open 1 hr, rec 150'
 muddy water. B KC 1604'
 Marm 1734' Cherokee 2000'
 Miss chert 2249' Miss lime 2260'
 DST 2307-50, open 1/2 hr, rec 735' fres
 water. Kh. 2652' Hunton 2781'
 DST 2779-86 open 20 min, rec 10' mud
 515' vs salty water. Viola 2785'
 Simp. 2930'
 DST 2933-40 open 1 hr, rec 90' SOCM
 DST 2955-65 open 1 hr, rec 58' WCM
 DST 2971-75 open 1 hr, rec 2' mud
 Arb. 2988'
 DST 2990-3015 open 1 hr, rec 1160'
 sul. water.
 TD 3015'
 DST 2950-55 open 2 hr., rec 70' water
 D & A

ABANDONED

2249
1265
984

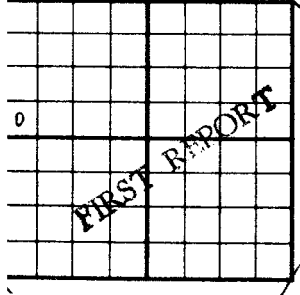
County **Lyon** State **Kansas**

Sec. **9** (Blk. Twp.) **17** (Sur. Rge.) **11E** Map No.

Operator **Stanolind**

Well No. **1** Farm **N. Christensen**

Level. Location **SW SNNW**



350 Ft. From **S** Line **NW**
330 Ft. From **W** Line Quarter

1st. Report **FEB 20 1952**

Completion

Remarks

Spudding Date

Orig. Data **Wildcat**

Location


County	Lyon			State	Kansas				
Sec.	9	(Blk. Twp.)	17	(Sur. Rge.)	11E	Map No.			
Operator	Stanolind								
Well No.	1	Farm	W. Christensen						
Elev.	1265	Location	SW 1/4 NW						
				330 Ft. From S Line	NW				
				330 Ft. From W Line	Quarte				
				1st. Report					
				Completion APR 9 1952					
				Remarks Wildcat					
				Spudding Date					
Drlg. Data	D & A		TD 3015						
8" c	217	Lans.	1236	KC 1350	DST 1378-				
26	open 1 hr.		Rec. 150' muddy water						
B KC	1604	Farm.	1734	Cherokee 2000					
Miss. chert	2249	Miss. line 2260							
DST	2307-50	open 1/2 hr.	Rec. 735' fresh						
water	Kh.	2652	Hunton	2781	DST 2779-8				
open 20 min.	Rec. 10' mud		515'	vs salty					
water	Viola	2735	Simp.	2930	DST 2933-				
40	open 1 hr.		Rec. 90' socm	DST 2955-					
65	open 1 hr.		Rec. 58' wcm	DST 2971-7					
open 1 hr.	Rec. 2' mud		Arb.	2988	DST				
2990-3015	open 1 hr.		Rec. 1160' sul.						
water	TD 3015	DST 2950-55	open 2 hr.						

J. G. McGEHEE

Drlg. Data

Rec. 70' water

D & A



APR 19 1962

W. W.