

Marion

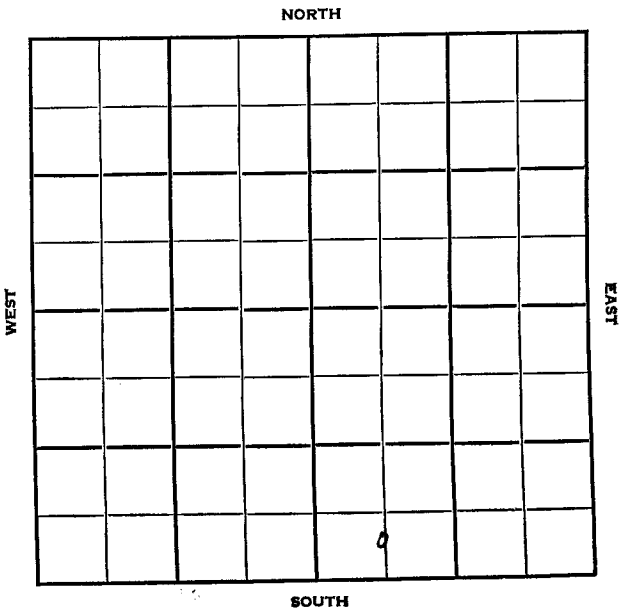
DX 78-1

KANSAS

Section 20 Township 18 Range 2E

Well No. #4 Youk

Company Anderson-Prichard.



Marion KANSAS

SEC.	TWP.	R.
20	18	2E

WELL NO. 4 Youk FARM

COMPANY Anderson-Prichard

CONTRACTOR Peel Bros.

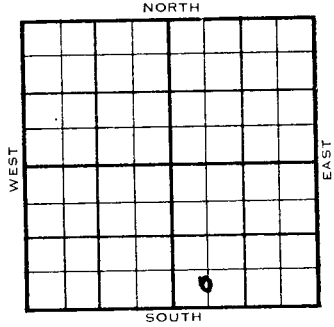
Youk Pool

400 Ft. from N. Line

600 Ft. from S. Line

600 Ft. from E. Line

600 Ft. from W. Line



C S/2 SW SE

	ELEVATION	REPORT
1955	1409'	
1/19		Cellar & Pits
3/2		Spud 1-22-55 D & A TD 3120' 8" @ 153' Lans 2378' Miss 2579' Viola 3008' TD 3014' 5" @ 3010' CO to 3014 S/ 30 goph 3 hr. 55A S/ 26 go 2 gwph 18 hr. 250 A S/ 12 bo 150 bw. 12 hr. S/ 8 bo 240 bw. 17 hr. DD Simp Sd. 3101' DD 3103' 4 1/2" liner @ 3103' PB 2983' CO to 3055' CO to 3100 DD 3106 dry DD 3108' FU 10 gwph DD 3110' FU 3 to 4 gwph DD 3120' S/ 35 bwph 2 hr. D & A
		ABANDONED



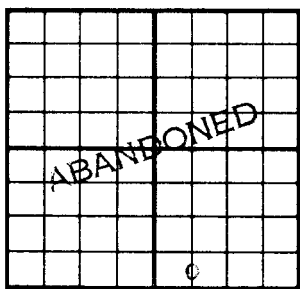
County **Marion** State **Kansas**

Sec. **20** (Blk. Twp.) **18** (Sur. Rge.) **2E** Map No.

Operator **Anderson-Prichard**

Well No. **4** Farm **Youk**

Elev. **1409** Location **C S $\frac{1}{2}$  SW SE**



**400 Ft. From S Line SE**

**600 Ft. From W Line Quarter**

1st. Report

Completion **MAR 2 1955**

Remarks **Youk Pool**

**Peel Bros - Contr.**

Spudding Date **1-22-55**

Drlg. Data **D & A TD 3120**

**8" @ 153 Lans. 2378 Miss. 2579**

**Viola 3008 TD 3014 5" @ 3010 CO to**

**3014 S/ 30 goph 3 hr. 55 A**

**S/ 26 go 2 gwph 18 hr. 250 A**

**S/ 12 bo 150 bw 12 hr. S/ 8 bo 240 bw**

**17 hr. DD Simp. sd. 3101 DD 3103**

**4 $\frac{1}{2}$ " liner @ 3103 FB 2983 CO to 3055**

**CO to 3100 DD 3106 dry DD 3108**

**FU 10 gwph DD 3110 FU 3 to 4 bwph**

**DD 3120 S/ 35 bwph 2 hr.**

**D & A**

**FABEN GILSTRAP**