

Section 29 Township 18 Range 5-E

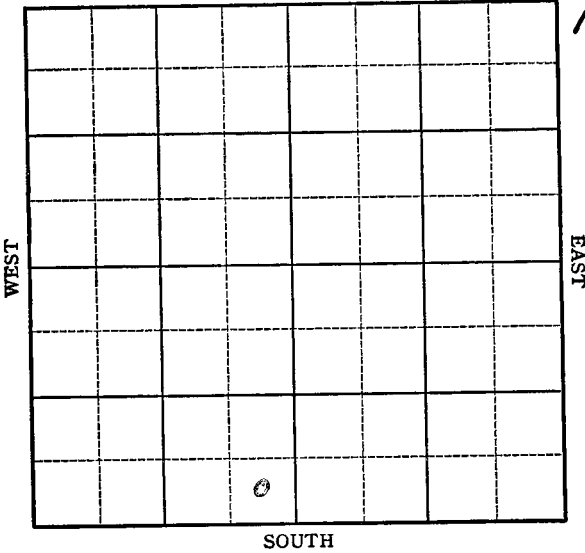
Well No. #1 Pritz

Company Gillespie & Hauser

Wildcat

NORTH

14



Sec. 29 Twp. 18 R. 5-E

Well No. #1 Pritz Farm

Gillespie & Hauser Company

(Wildcat)

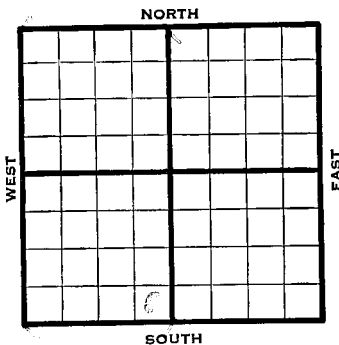
_____ Ft. from N. Line

330 Ft. from S. Line

330 Ft. from E. Line

_____ Ft. from W. Line

Elev. 1461



REPORT	
1942	
5/13	Location
5/20	Cellar.
5/27	Machine.
6/3	15" - 35' Drlg. 147'
6/10	15" - 235' Drlg. 317'
6/17	Drlg. 720'
6/24	SD 900'
7/1	"
7/8	12" - 770' 10" - 1230'
	1285' U.R. 10".
7/15	10" - 1285' Drlg. 1600'
7/22	1988' Run 8"
7/29	Lans. 1750 8" - 1990'
	Drlg. 2215
8/5	3" - 2327
	Chat. 2353 Drlg. 2378'
8/12	Hunton 2460-72 SW Drlg. 2485
8/19	Viola 2545
	Drlg. 2584'
8/27	Drlg. 2672'
9/2	Arb. 2707 5" - 2722
	Drlg. 2775 no shows.

Handwritten notes:
2545
2327
19'

1942

9/9

Arb. 2717

5" - 2722

T.D. 2808

Water

ATLANTIC

Map No. 26 Sec. 29 Twp. 18 R. 5EWell No. 1 PritzGillespie & Hauser

Company

FIRST REPORT

Contractor

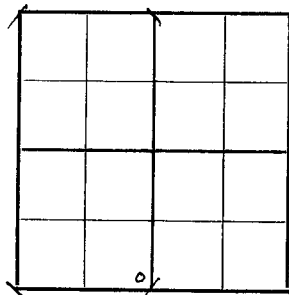
SE SW

_____ Ft. from N. Line

330 Ft. from S. Line330 Ft. from E. Line

_____ Ft. from W. Line

SECTION PLAT



WILDCAT

Location XXX

Rig up _____

Drilling and Remarks:

RECORD

Cased _____ in., _____ ft.

Sand _____

Gas _____

Oil _____

Total Depth _____

PRODUCTION

1st 24 hrs. Nat. _____

1st 24 hrs. after shot _____

Gas _____ Cu. Ft.

Dry Hole _____

Abandoned _____

Date

MAY 13 1942

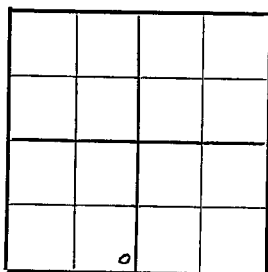
19

S. J. LEWIS Scout

Map No. 26 Sec. 29 Twp. 18 R. 5EWell No. 1 PritzGillespie & Hauser CompanyABANDONED Contractor

SE SW

SECTION PLAT

 Ft. from N. Line330 Ft. from S. Line330 Ft. from E. Line Ft. from W. Line

WILDCAT

Location _____

Rig up _____

Drilling and Remarks:

*CR 82707**5' @ 2722**Water*

RECORD

Cased _____ in., _____ ft.

Sand _____

Gas _____

Oil _____

Total Depth 2808

PRODUCTION

1st 24 hrs. Nat. _____

1st 24 hrs. after shot _____

Gas _____ Cu. Ft.

Dry Hole _____

Abandoned _____

Date

SEP 9 1942 19S. J. LEWIS Scout