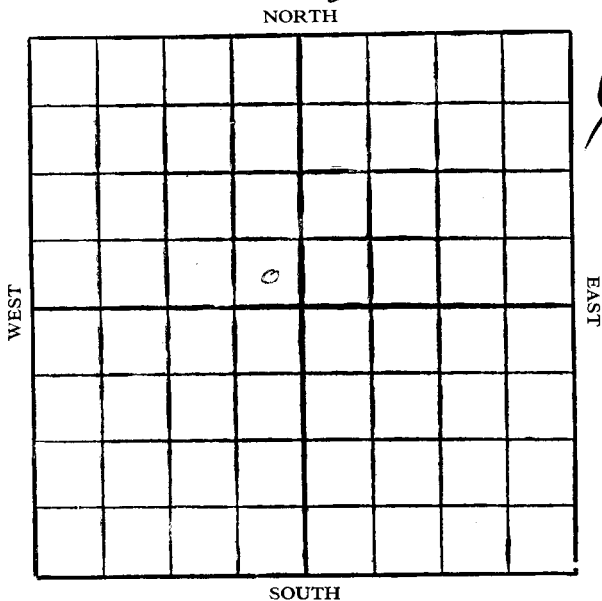


Map No. KS Sec. 29 Twp. 18 R. 16E

Well No. 1-Fousser Farm
Warner-Young et al Company



Location

Drilling Remarks

Rig Up

Drilling Remarks

RECORD

Cased in. ft.

Sand

Gas

Oil

Total Depth

PRODUCTION

1st 24 hrs. Nat.

1st 24 hrs. after shot

Gas cu. ft

Dry Hole

Abandoned

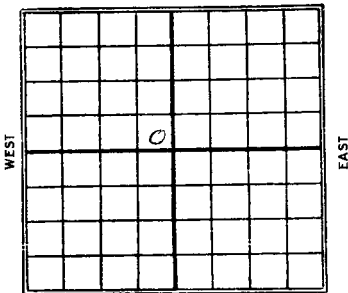
Osage Co

Map No. Kansas Sec. 29 Twp. 18 R. 16^E

Well No. 1 - Fouser Farm

Warner-Young et al Company

NORTH



..... Ft. from N. Line

250 Ft. from S. Line

250 Ft. from E. Line

..... Ft. from W. Line

Date	REPORT
<u>1927</u>	
<u>1/12</u>	<u>Rigging up machine</u>
<u>1/19</u>	<u>Same</u>
<u>1/26</u>	_____
<u>2/3</u>	_____
<u>2/10</u>	_____
<u>2/17</u>	_____
<u>2/24</u>	_____
<u>3/2</u>	_____
<u>3/9</u>	_____
<u>3/16</u>	_____
<u>3/24</u>	<u>Rigged up + S. D.</u>
<u>3/30</u>	_____
<u>4/7</u>	<u>Burgess sand 1612-24 - dry</u> <u>S. D. 1642</u>
<u>4/13</u>	_____
<u>4/20</u>	_____
<u>4/27</u>	_____
<u>5/5</u>	_____
<u>5/12</u>	_____
<u>5/18</u>	_____
<u>5/25</u>	_____
<u>6/1</u>	_____

6/22 — S.D. 1642

9/29 —

7/7 - Burgess sand 1612-24'
dry — S.D. 1642

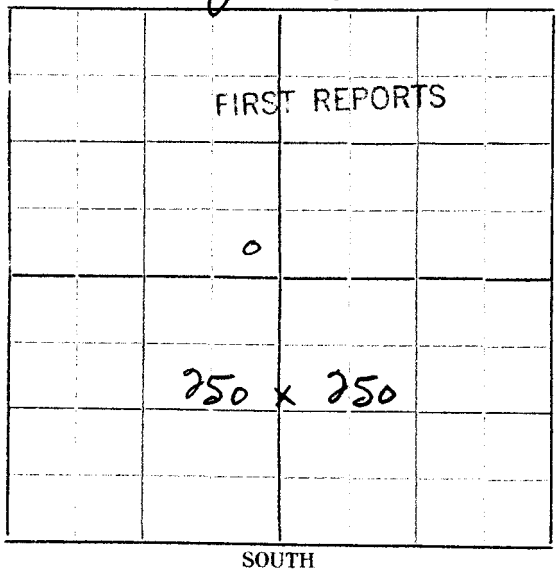
7/13 - Burgess 1612-20'
Top line 1620' Base
line 1825' water sand
1644-48 - Dry 1830

7/20 - Dry 2055-

7/28 - Shut down 2060.

8/3 - Burgess 1612-20
Top line 1620-1825
water sand 1644-48
Top wire 2058
D. x Q. 2081 H.F.W.

Form 32 S.C.O.P.Co. 1M Bks.--2-25--18417 *Osage Co*
~~MISSOURI~~ *KANSAS*
 Map No. _____ Sec. *29* Twp. *18* R. *16* ^E
 Well No. *1* *Louser* Farm _____
Warner-Young et al Company _____
 NORTH



Location _____
 Rig up _____
 Drilling and Remarks:
rigging up machine

RECORD
 Cased _____ in., _____ ft.
 Sand _____
 Gas _____
 Oil _____
 Total Depth _____

PRODUCTION
 1st 24 hrs. Nat. _____
 1st 24 hrs. after shot _____
 Gas _____ Cu. Ft.
 Dry Hole _____
 Abandoned _____

Date *JAN 12 1927*
CHAS. L. SHERWOOD
 192 Scout

Stage

Map No. KANSAS Sec. 29 Twp. 18 R. 16

Well No. 1 Jensen

Warner-Young et al Company

Contractor

COMPLETED

SECTION PLAT

----- Ft. from N. Line

250

----- Ft. from S. Line

250

----- Ft. from E. Line

----- Ft. from W. Line

ABANDONED

Location -----

Rig up -----

Drilling and Remarks:

Burgess 1617-70
Tap line 1670-1875
water sand 1644-48
Tap Wilcox 7058'
DTA 2081' Prod

RECORD

Cased ----- in., ----- ft.

Sand -----

Gas -----

Oil -----

Total Depth 2081

PRODUCTION

1st 24 hrs. Nat. -----

1st 24 hrs. after shot -----

Gas ----- Cu. Ft.

Dry Hole

Abandoned -----

Date

AUG 3 1927

CHAS. L. SHERWOOD

192

Scout