

Chase

KANSAS

30

18S

8E

SECTION _____ TOWNSHIP _____ RANGE _____

#1 Davis-Merrell Ranch


WELL NO. _____

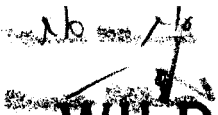
Frank Strait Etal

COMPANY _____

NORTH

NW/Cor Lot 2





WILDCAT

S-513-B

County Chase Elev. _____

Sec. 30 Twp. 18S Rge. 8E

Company Frank Strait et al

Farm Name Davis-Merrell Ranch No. 1

TOPS	DEPTH	LOG	DATUM
Anh.			
Tp.			
H.			
Tr.			
Dg.			
B.L.			
L.			
K.C.			
B.K.C.			
Ce.			
C.			
M.			
M.			
K.			
Mz.			
Mq.			
V.			
S.			
S.			
A.			
R.			
Pf.			
G.			
T.D.			

Loc. in Sec. _____

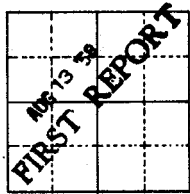
**W/Cor
Lot 2**

Geol. _____

Contr. **Rex &
Morris #1**

Pool _____

Wildcat



Date Comm. _____

100.

Use
No.
Sec.
1.
2.

Top Pool
Co. Foot

2253
1550
403
2532
2253
279

County Chase Elev. 1317 DF
Sec. 30 Twp. 18S Rge. 8E
Company Frank Strait etal
Farm Name Davis-Merrell Ranch No. 1

TOPS	DEPTH	LOG	DATUM
Anh.			
Tp.			
H.	1177		
Tr.	1192		
Dg. sh	1210		
B.L.	1228		
L.	1444		
K.C.			
B.K.C.	1850		
Co.			
C.	2183		
M. Chat	2253		
M.	2329		
K.	2405		
Ma. Huv	2532		
Ma. sh	2572		
V.	2639		
S. sh	2702		
S. sd	2722		
A.	2798		
R.			
Pf.			
G.			
T.D.	2813		

Loc. in Sec. NW/Cor
Lot 2
Geol. _____
Contr. Rex & Morris #1

Pool Wildcat

ABANDONED
AUG 27 '58

Date Comm. 8-18-58 8' 162/110
Loc. AUG 20 '58 AUG 27 '58

RTD 2813 No Log
D + A

1550
1317
533

2253
1317
936

Co.
S.
T.
R.