

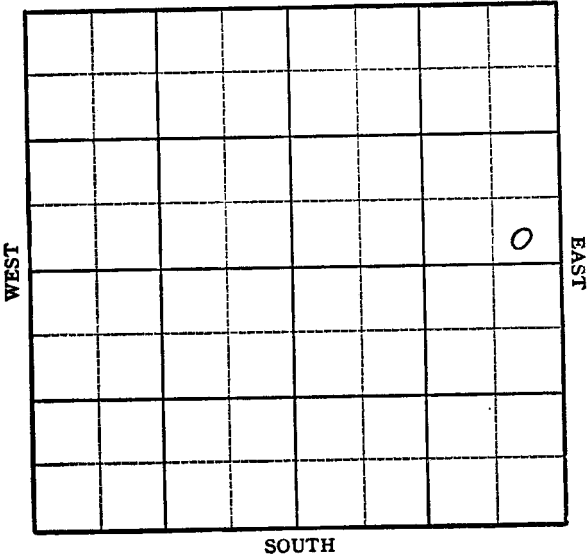
KANSAS Marion

Section 20 Township 19 Range 1E

Well No. 1 Funk

Company Bay Pet.

Wildcat
NORTH



Sec. 20 Twp. 19 R. 1E ✓

Well No. 1 Funk Farm

Bay Pet. Company

Wildcat

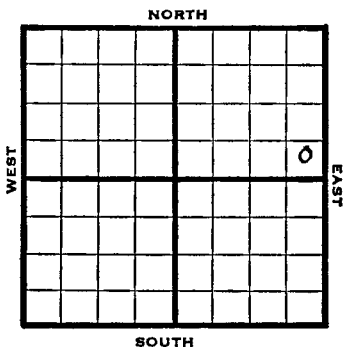
_____ Ft. from N. Line

330 Ft. from S. Line

330 Ft. from E. Line

_____ Ft. from W. Line

E NE



.948 Eli 1516' REPORT

1/22	Location
9/29	"
10/6	8" @ 151' Drlg 2125'
10/13	Miss 2826' Viola 3274' Simpson 3352 TD 3357' 5" @ 2940'
10/19	"
0/26	"
11/3	"
10/10	"
1/16	"
11/23	"
12/1	TD 3357' Mississippi 2826' Simpson 3352' 5" @ 2940' Perf Miss 1000 acid Aband/ ABANDONED

*2270
2526
228*

Marion County Kansas State

Map No. Sec. 20 Twp. 19 R. 1 E

Well No. 1 Funk

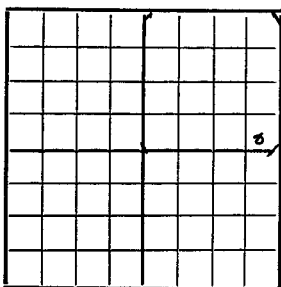
Bay Pet. Company

FIRST REPORT

Contractor

SE NE

SECTION PLAT



Ft. from N. Line

330 Ft. from S. Line

330 Ft. from E. Line

Ft. from W. Line

Wildcat

Remarks:

Location

Date SEP 22 1948

Scout S. J. LEWIS

Map No. 24 Sec. 20 Twp. 19 R. 1E

Well No. 1 Funk

Bay Pet. Company

ABANDONED

Contractor

SE NE

E11516

SECTION PLAT

			o

_____ Ft. from N. Line

330 Ft. from S. Line

330 Ft. from E. Line

_____ Ft. from W. Line

Marion County

Location _____

Rig up _____

Drilling and Remarks:

*Misc 2726
Sump 3352
5" @ 2940
Pump Misc
10000000*

RECORD

Cased _____ in., _____ ft.

Sand _____

Gas _____

Oil _____

Total Depth 3257

PRODUCTION

1st 24 hrs. Nat. _____

1st 24 hrs. after shot _____

Gas _____ Cu. Ft.

Dry Hole _____

Abandoned _____

Date

DEC 1 1948 19

S. J. LEWIS Scout