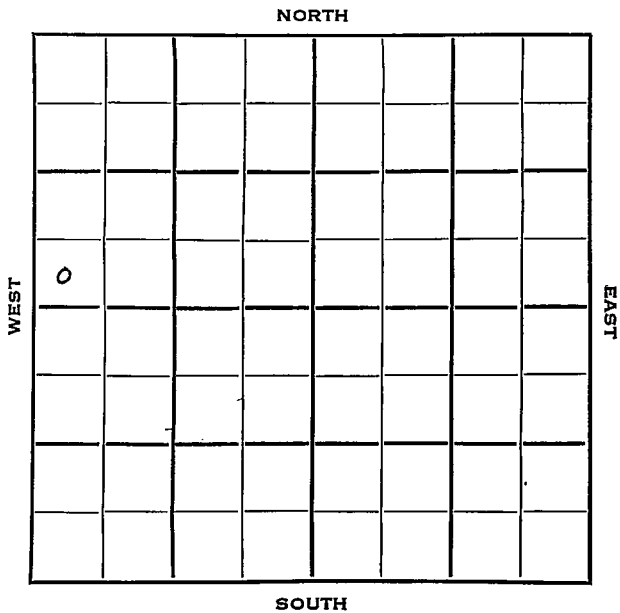


Section 23 Township 19 Range 4E

Well No. "1" Phillips

Company Berry & Ells



Marion **KANSAS**

Sec. 23 Twp. 19 R. 1E

Well No. 1 Phillips Farm

Berry & Ellis Company

Slusser Drlg - Contr. Contractor

Wildcat

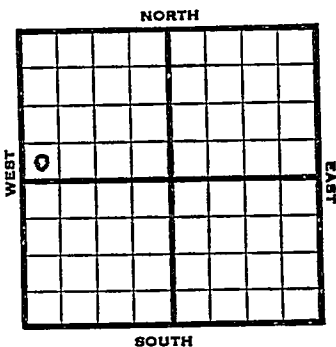
Ft. from N. Line

330 Ft. from S. Line

Ft. from E. Line

330 Ft. from W. Line

SW SW NW



1953

Elev. - REPORT

4/1 Cellar & Pits

4/29 Spud 4-14-53
 D & A
 TD 2668'
 8" @ 120'
 KC 1773, Miss 2291,
 DST 2294-2338 opn 1 hr. Rec 70' mud,
 400# Kh. 2387, Chat 2583, Viola 2613,
 TD 2668'
 D & A

ABANDONED

2613
 2291

 322

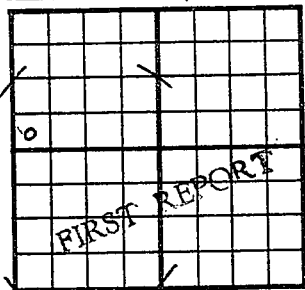
County Marion State Kansas

Sec. 23 (Blk. Twp.) 19 (Sur. Rge.) 4E Map No.

Operator Berry & Ellis

Well No. 1 Farm Phillips

Elev. _____ Location SW SW NW



330 Ft. From S Line NW

330 Ft. From W Line Quarter

Ist. Report APR 1 1953

Completion _____

Remarks _____

Slusser Drig. - Contr.

Spudding Date _____

Drig. Data Wildcat

Cellar & pits

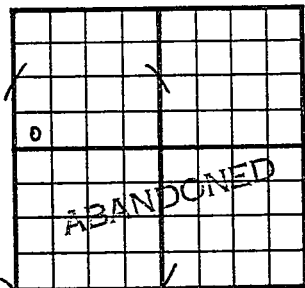
County Marion State Kansas

Sec. 23 (Blk. Twp.) 19 (Sur. Rge.) 4E Map No.

Operator Berry & Ells

Well No. 1 Farm Phillips

Elev. Location SW SWNW



330 Ft. From S Line NW

330 Ft. From W Line Quarter

1st. Report

Completion APR 29 1953

Remarks Wildcat

Slusser Drlg. - Contr.

Spudding Date 4-14-53

Drlg. Data D & A TD 2668

8" @ 120 KC 1773 Miss. 2291

DST 2294-2338 open 1 hr. Rec. 70' mud

400# Kh. 2387 Chat 2583 Viola 2613

TD 2668

D & A