DX 78-1

Marion

KANSAS

Section 32 Township 19 Range 1E

Well No. 1 Peters

Company Rex & Morris & CRA

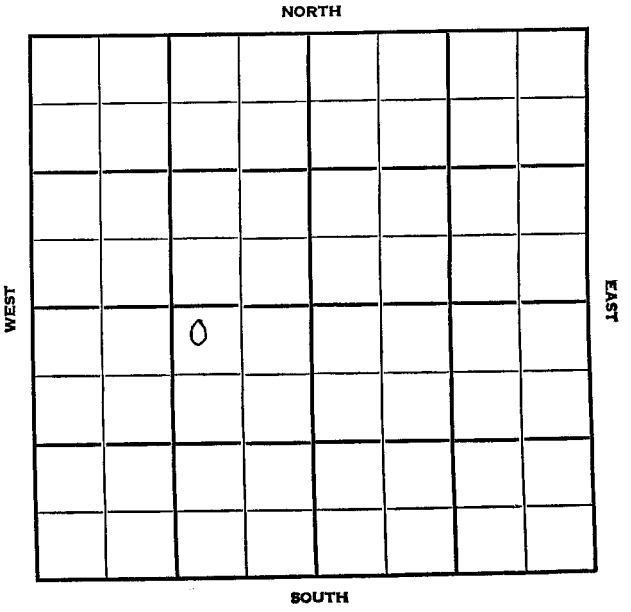

Marion KANSAS

SEC.	TWP.	R.
32	19	1E

WELL NO.
#1 Peters FARM

COMPANY
Rex & Morris & CRA

CONTRACTOR
R & M

Wildcat

_____ Ft. from N. Line

_____ Ft. from S. Line

_____ Ft. from E. Line

_____ Ft. from W. Line

NW NE SW

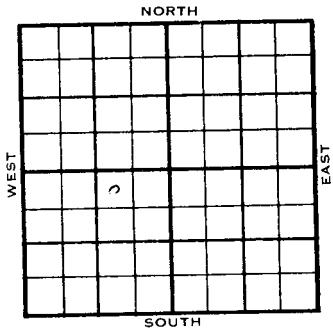

1955	ELEVATION 1550' REPORT
7/27	Comm 7-29-55 Location
8/17	8" @143 /115 D&A H: 2052, 502 Dg: 2121, 571 Bl: 2209, 659, L: 2282, 732 M: 2869, 1319 M.B. 3072, 1522 K: 3073, 1523 V. 3322, 1772 S: 3384, 1834 A: 3449, 1899 TD: 3470

ABANDONED

3372
2469
4 53

DX-78

FORM 513 REV. SUNRAY

County: Marion Elev.: 1550

Sec.: 32 Twp.: 19 Rge.: 1E

Company: Rex & Morris & CRA

Farm Name: Peters No.: 1

TOPS	DEPTH	LOG	DATUM
Anh.			
Tp.			
H.			
Tr.			
Dg.			
Bl.			
L.			
K.C.			
B.K.C.			
Ce.			
C.			
M.			
M.			
K.			
Mz.			
Mo.			
V.			
S.			
S.			
A			
R.			
P€.			
G.			
T.D.			

Loc. in Sec.: NW NE SW

Geol.:

Contr.: R & M

Pool: Wildcat

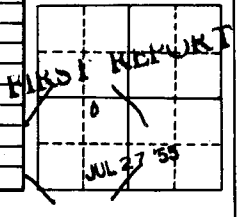

Date Comm.: 7-29-55

Location

Co.

Lse.

No.

Sec.

T.

R.

FORM 513 REV. SUNRAY

County Marion Elev. 1550

Sec. 32 Twp. 19 Rge. 1E

Company Rex & Morris & CRA

Farm Name Peters No. 1

TOPS	DEPTH	LOG	DATUM
Anh.			
Tp.			
H.	2452		502
Tr.			
Dg.	2721		571
Bl.	2771		621
L.	2882		732
K.C.			
B.K.C.			
Ce.			
C.			
M.	2869		1319
M. Ls.	3072		1522
K.	3073		1523
Mz.			
Mo.			
V.	3322		1772
S.	3387		1834
S.			
A	3449		1899
R.			
P€.			
G.			
T.D.	3470		

Loc. in Sec. NW NE SW

Geol.

Contr. R & M Drlg.

Pool Wildcat

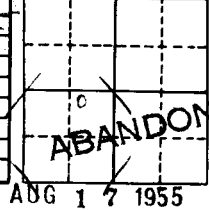

AUG 17 1955

Date Comm.

8" @ 143/115

D & A