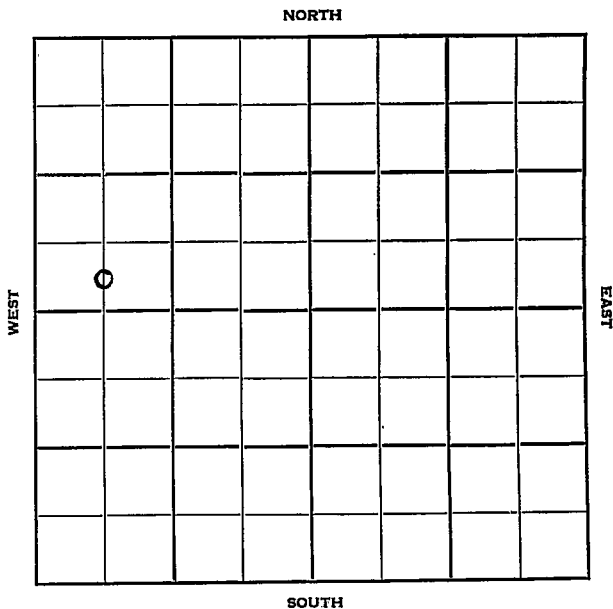


Section 5 Township 19 Range 4 E

Well No. # 1 Offner

Company Alpine Oil & Royalty



Marion

KANSAS

Sec. 5 Twp. 19 R. 4E

Well No. #1 Offner Farm _____

Alpine Oil & Royalty Company _____

Contractor _____

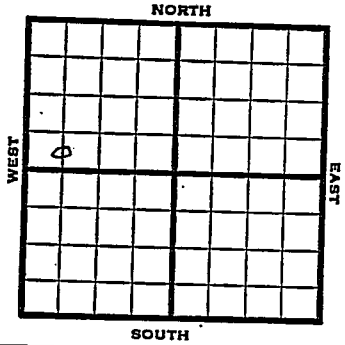
_____ Ft. from N. Line

330' Ft. from S. Line

_____ Ft. from E. Line

660' Ft. from W. Line

C S L SW NW



1951 Elev. 1392' REPORT

3/7 Location

4/18 Spud 3-28-51

Gas well TD 2364'

8" @ 99 Lans. 1805'

Miss 2352'

5" @ 2352 TD 2364'

Comp. 1-3/4 MCFGPD

COMPLETED

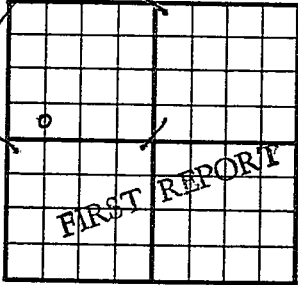
County Marion State Kansas

Sec. 5 (Blk.) 19 (Sur.) 4E Map No.

Operator Alpine Oil & Royalty

Well No. 1 Farm offner

Elev. 1392 Location C S L SW NW



330 Ft. From S Line NW

660 Ft. From W Line Quarter

1st. Report MAR 7 1951

Completion _____

Remarks _____

Spudding Date _____

Drig. Data _____

Location _____

J. E. TYRA

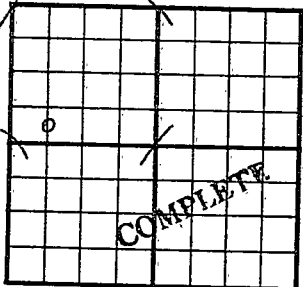
County Marion State Kansas

Sec. 5 (Blk. 19 (Sur. 4E Map No. 19)
 (Twp.) (Rge.)

Operator Alpine Oil & Royalty

Well No. 1 Farm. F. Offner

Elev. 1392 Location C S L SW NW



330 Ft. From S Line NW
660 Ft. From W Line Quarter

1st. Report

Completion APR 18 1951

Remarks

Spudding Date 3-28-51

Drilg. Data Gas well TD 2364

8" @ 99 Lans. 1805 Miss. 2352

5" @ 2352 TD 2364 Comp. 1 3/4 mcf/gpd

J. E. TYRA