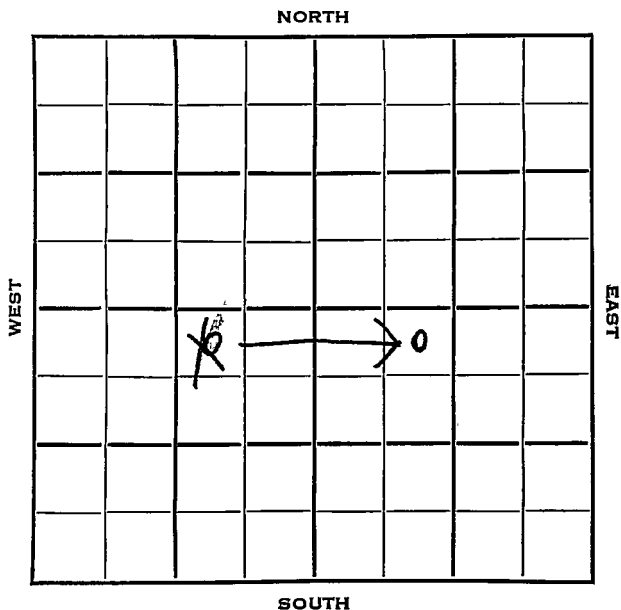


Section 8 Township 19 Range 4 E

Well No. # 2 Propp-Guy

Company H. B. Ratzlaff



Sec. 8 Twp. 19 R. 1E

Well No. #2 Propp-Guy Farm

H.B. Ratzlaff Company

Schofield Contractor

Propp Pool

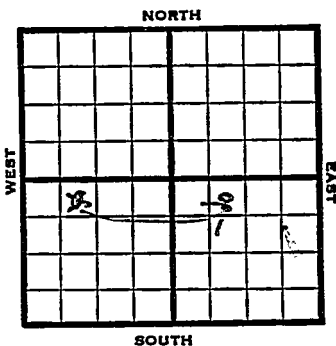
330 Ft. from N. Line

_____ Ft. from S. Line

_____ Ft. from E. Line

990 Ft. from W. Line

NE NW ~~SW~~ SE



1953

Elev. 1405' REPORT

5/27

Spud 5-22-53
8" @ 98'
Drlg 1520'

7/1

Spud 5-22-53 Oil well TD 2406
8" @ 98 Lans 1818 Miss 2348
TD 2382 5" @ 2382 DD 2405
FU 400' clean oil, 300' frothy oil
50' wtr. S/1 1/2 BOPH SSW Hydro.
Comp. 3 BOPD 15 BW

COMPLETED

Kansas

Map No. _____ Sec. 8 Twp. 19 R. 4E

Well No. 2 Propp - Guy

H. B. Ratzlaff

Company

CORRECTION

Contractor

NE NWSE


SECTION PLAT

330 Ft. from N. Line

_____ Ft. from S. Line

_____ Ft. from E. Line

990 Ft. from W. Line



Marion County

Location _____

RECORD

Rig up _____

Cased _____ in., _____ ft.

Drilling and Remarks:

Sand _____

Gas _____

Oil _____

Total Depth _____

Reported

NE NW SW

PRODUCTION

1st 24 hrs. Nat. _____

1st 24 hrs. after shot _____

Gas _____ Cu. Ft.

Dry Hole _____

Abandoned _____

Date

JUN 3 195... 19

J. G. McGEHEE

Scout

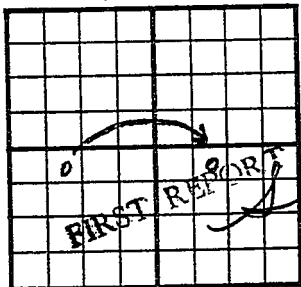
County Merion State Kansas

Sec. 8 (Blk.) 19 (Sur.) 4E (Twp.) Map No.

Operator H. B. Ratzliff

Well No. 2 Farm Propp-Guy

Elev. _____ Location NE NW SW



330 Ft. From N Line SW

990 Ft. From W Line Quarter

1st. Report MAY 27 1953

Completion _____

Remarks See correction

Schofield - Contr.

Spudding Date 5-22-53

Drlg. Data Propp Pool

8" @ 98 drlg. 1520

