

15131000170000

KANSAS

FORM 51 5M 10-41 PETROL

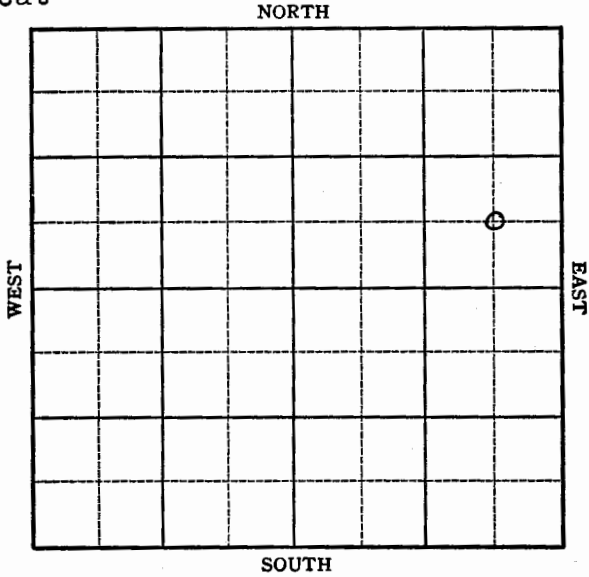
Nemaha

Section 24 Township 1-S Range 14-E

Well No. #1 Mills

Company Clifton Gall & Towle

Wildcat



8

Form 252-A
5M 5-42 Petrol

NEBRASKA

Nemaha KANSAS

Sec. 24 Twp. 1S R. 14E

Well No. 1-Mills Farm

Clifton Gall & Towle Company

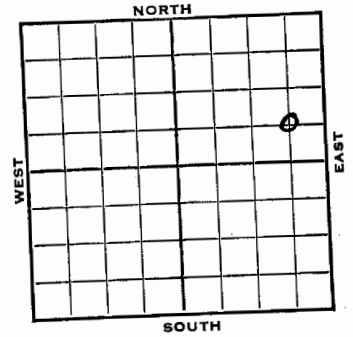
(Wildcat)

_____ Ft. from N. Line

660 Ft. from S. Line

660 Ft. from E. Line

_____ Ft. from W. Line



1942		REPORT
9/30	Rotary tools	
10/7	Surface hole.	
10/14	8" @ 75' Drlg.	
10/21	Topeka 880 Lans 1277 TD 2319 SD	
10/29	" "	
11/11	Hunton 2890 No shows. T.D. 2946'	
		ABANDONED

KANSAS

Nemaha

Map No. 149 Sec. 24 Twp. 19 R. 14E

Well No. 1 Mills

Clifton Gall & Towle Company

ABANDONED

Contractor

C SE NE

SECTION PLAT

Ft. from N. Line

660 Ft. from S. Line

660 Ft. from E. Line

Ft. from W. Line

			o

WILDCAT

Location

Rig up

Drilling and Remarks:

Hutton 2890

No shows

RECORD

Cased in. ft.

Sand

Gas

Oil

Total Depth 2946

PRODUCTION

1st 24 hrs. Nat.

1st 24 hrs. after shot

Gas Cu. Ft.

Dry Hole

Abandoned

Date

NOV 11 1942

19

S. J. LEWIS

Scout

KANSAS

KANSAS

Nemaha

Map No. 149 Sec. 24 Twp. 19 R. 14E

Well No. 1 Mills

Clifton Gall & Towle Company

Contractor

C SE NE

SECTION PLAT

Ft. from N. Line

660 Ft. from S. Line

660 Ft. from E. Line

Ft. from W. Line

			o

WILDCAT

Location

Rig up

Drilling and Remarks:

Rotary Tools

RECORD

Cased in. ft.

Sand

Gas

Oil

Total Depth

PRODUCTION

1st 24 hrs. Nat.

1st 24 hrs. after shot

Gas Cu. Ft.

Dry Hole

Abandoned

Date

FIRST REPORTS

SEP 30 1942

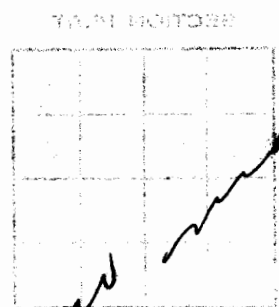
19

S. J. LEWIS

Scout

no small maps
no wall

Misc Small Maps	<input checked="" type="checkbox"/>
Cards	<input checked="" type="checkbox"/>
Tracing	<input checked="" type="checkbox"/>
France Map	<input checked="" type="checkbox"/>
Scarborough Map	<input checked="" type="checkbox"/>
Moody Map	<input checked="" type="checkbox"/>
Geological Dept.	<input type="checkbox"/>
Moody Flat Book	<input type="checkbox"/>



Misc Small Maps	<input checked="" type="checkbox"/>
Cards	<input checked="" type="checkbox"/>
Tracing	<input checked="" type="checkbox"/>
France Map	<input checked="" type="checkbox"/>
Scarborough Map	<input checked="" type="checkbox"/>
Moody Map	<input checked="" type="checkbox"/>
Geological Dept.	<input type="checkbox"/>
Moody Flat Book	<input type="checkbox"/>