

KANSAS

Section 3 Township Brown 1 Range 15E  
Well No. #1 Usted  
Company Stout & Hannum

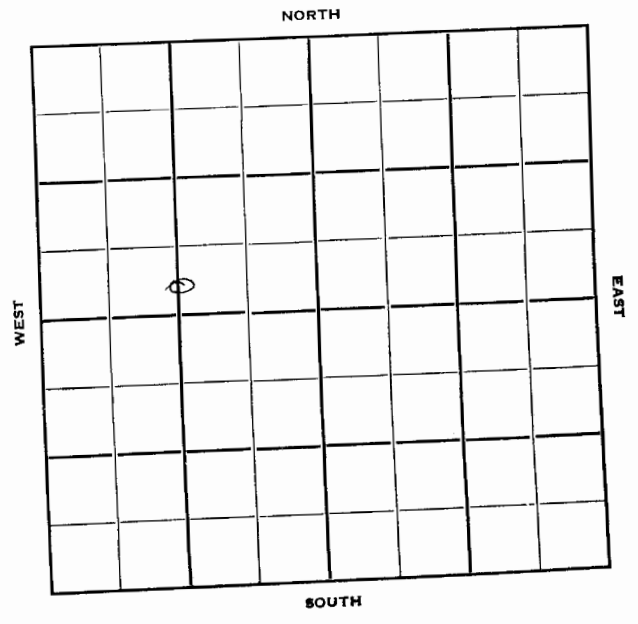
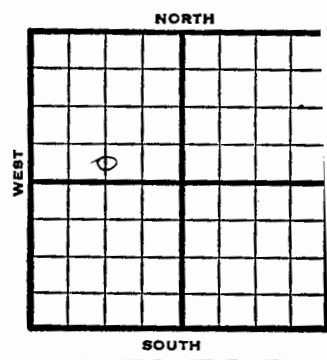
Brown KANSAS 15E ✓

Sec. 3 Twp. 1 R. 15E  
Well No. #1 Usted  
Stout & Hannum Comp

Miscellaneous

\_\_\_\_\_ Ft. from N. Line  
330' Ft. from S. Line  
\_\_\_\_\_ Ft. from E. Line  
1320' Ft. from W. Line

C S  $\frac{1}{2}$  S  $\frac{1}{2}$  NW



6

1950	REPORT
1/25	Spud 1-10-50 8" @ 39' KC 1000'
2/22	Drig. 1125' TD 2580' 8" @ 39' 5 1/2" @ 2570' KC 1010' KNC 1311' Miss 2295' Hunton 2568' D&A Aband.
	<b>ABANDONED</b>
	etc

2568  
2295  
2

2795  
1311  
988

Map No. \_\_\_\_\_ Sec. 3 Twp. 1 R. 15E

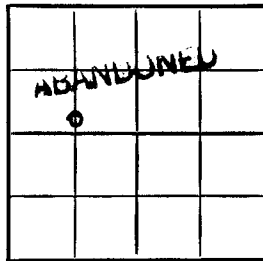
Well No. 1 Usted

Stout & Hannum Company

Contractor

C S  $\frac{1}{2}$  S  $\frac{1}{2}$  NW

SECTION PLAT



\_\_\_\_\_ Ft. from N. Line

330 Ft. from S. Line

\_\_\_\_\_ Ft. from E. Line

1320 Ft. from W. Line

Brown County

Location \_\_\_\_\_

Rig up \_\_\_\_\_

Drilling and Remarks:

8" @ 39  
5 1/2" @ 2570  
K.C. 1010  
KKC 1311  
Miss 2295  
Huntow 2568  
D & A.

RECORD

Cased \_\_\_\_\_ in., \_\_\_\_\_ ft.

Sand \_\_\_\_\_

Gas \_\_\_\_\_

Oil \_\_\_\_\_

Total Depth 2580

PRODUCTION

1st 24 hrs. Nat. \_\_\_\_\_

1st 24 hrs. after shot \_\_\_\_\_

Gas \_\_\_\_\_ Cu. Ft.

Dry Hole \_\_\_\_\_

Abandoned \_\_\_\_\_

Date

FEB 22 1950 19

J. E. TYRA Scout

Map No. \_\_\_\_\_ Sec. 3 Twp. 1 R. 15E

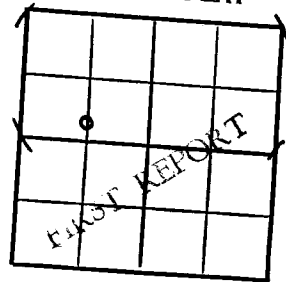
Well No. 1 Usted

Stout & Hannum Company

Contractor

C S  $\frac{1}{2}$  S  $\frac{1}{2}$  NW

SECTION PLAT



\_\_\_\_\_ Ft. from N. Line

330 Ft. from S. Line

\_\_\_\_\_ Ft. from E. Line

1320 Ft. from W. Line

Brown County

Location \_\_\_\_\_

Rig up \_\_\_\_\_

Drilling and Remarks:

Spud 1-10-50

8" @ 39

KC 1000

drlg. 1125

RECORD

Cased \_\_\_\_\_ in., \_\_\_\_\_ ft.

Sand \_\_\_\_\_

Gas \_\_\_\_\_

Oil \_\_\_\_\_

Total Depth \_\_\_\_\_

PRODUCTION

1st 24 hrs. Nat. \_\_\_\_\_

1st 24 hrs. after shot \_\_\_\_\_

Gas \_\_\_\_\_ Cu. Ft.

Dry Hole \_\_\_\_\_

Abandoned \_\_\_\_\_

Date

JAN 25 1950 19

E. TYRA

Scout

.....	Misc.
.....	Piece Map
.....	Frame Map
.....	Tracings
.....	Land Wall Map
.....	Land Small Map
.....	Scout Cards

MAR 3 1950

*Cart*

.....	Misc.
.....	Piece Map
.....	Frame Map
.....	Tracings
.....	Land Wall Map
.....	Land Small Map
.....	Scout Cards

JAN 30 1950

*Cart*