

15013000120000

FORM 51 5M BRX

KANSAS

Brown

Section 3 Township 1 Range 15E

Well No. #1 Livengood

Company Clifton Gall et al

FORM 252-A

5M 3-44 PET

KANSAS

Brown

Sec. 3 Twp. 1 R. 15E

Well No. #1 Livengood Farm

Clifton Gall et al Company

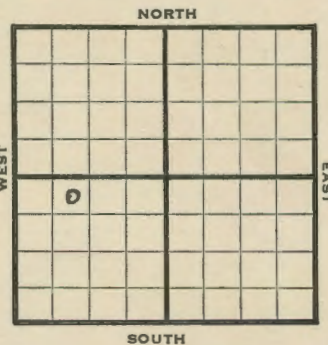
Wildcat

330 Ft. from N. Line


_____ Ft. from S. Line

_____ Ft. from E. Line

990 Ft. from W. Line



NORTH



SOUTH

1944

REPORT

8/2	Location
8/9	"
8/16	"
8/23	"
8/30	"
9/8	"
9/13	"
9/21	"
9/28	"
10/4	Drlg. 200
10/11	Drlg. 1730
10-17	Top Hunton 2568' Total Depth 2590 in Hunton. Had 20' of good porosity and saturation. Preparing to run casing. (Tel)
11/25	" " " " " " " "
11/2c	5" @ 2578 RUST
11/8	TD 2590
11/26	150 acid 300
11/16	2370' oil in 22 hrs. Swb. 12 oil in 1 1/2 hrs.
11/24	swb 10 oil per hb. 800' off bottom
11/29	26.5 Gravity
12/6	" "

12

OVER

1944

12/14 26.5 gravity
2/21 Pump 110 oil in 24 hrs 15% water
2/27 Hunton 2578
5" @ 2578
TD 2590
300 Batane
500 acid
Pump 85 oil plus 25 wtr. Pot
26.5 Gravity

COMPLETED

KANSAS

Pool Name Wildcat

Map No. 149 Sec. 3 Twp. 1 R. 15E

Well No. 1 Livengood

Clifton Gall et al. Company

FIRST REPORT

Contractor

NE NW SW

SECTION PLAT


330 Ft. from N. Line

_____ Ft. from S. Line

_____ Ft. from E. Line

990 Ft. from W. Line

no map



Brown County

Location X

RECORD

Cased _____ in., _____ ft.

Sand _____

Gas _____

Oil _____

Total Depth _____

PRODUCTION

1st 24 hrs. Nat. _____

1st 24 hrs. after shot _____

Gas _____ Cu. Ft.

Dry Hole _____

Abandoned _____

Date

AUG 2 1944 19

S. J. LEWIS Scout

Pool Name Livengood

Map No. 149 Sec. 3 Twp. 1 R. 15E

Well No. 1 Livengood

Clifton Gall et al. Company

COMPLETED

Contractor

NE NW SW

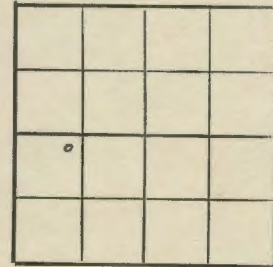
E. 1. 1075
SECTION PLAT

330 Ft. from N. Line

_____ Ft. from S. Line

_____ Ft. from E. Line

990 Ft. from W. Line



Brown County

Location _____

RECORD

Cased _____ in., _____ ft.

Sand _____

Gas _____

Oil _____

Total Depth 2590

PRODUCTION

1st 24 hrs. Nat. _____

1st 24 hrs. after shot _____

Gas _____ Cu. Ft.

Dry Hole _____

Abandoned _____

Date

DEC 27 1944 19

S. J. LEWIS Scout

*Hunter 2578
5' @ 2578.
300 Sa tone
500 acid
Pump 75 oil + 25 water
RT
26 5/8*