

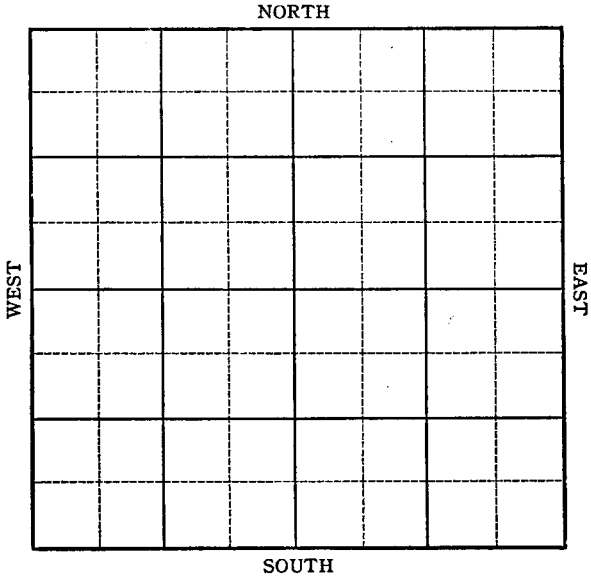
KANSAS

Marion county

Section 2 Township 20 Range 4-E

Well No. #1, ~~Mehl~~ Stallwitz

Company S+S Drilg-  
~~Sutter and Murfin~~



KANSAS

Marion County

Sec. 2 Twp. 20 R. 4-E

Well No. #1, Mchl #1 Stallwitz Farm

Sutter and Murfin S & S Drilg Company

Wildcat

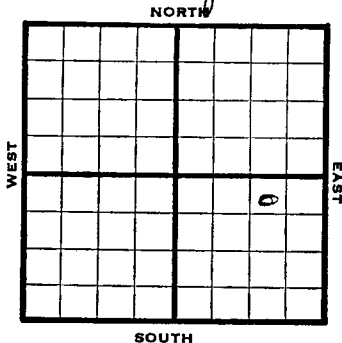
330' Ft. from N. Line

\_\_\_\_\_ Ft. from S. Line

990' Ft. from E. Line

\_\_\_\_\_ Ft. from W. Line

NW NE SE



1946 Elev. 1420' REPORT

10/30 Location.  
 11/6 Spud  
 11/12 SD  
 1/20 Drlg 715'  
 11/27 Drlg 800'  
 12/3 Drlg 1530'  
 12/10 2104 Run 8"  
 12/17 Lans 1253'  
 Miss 2296  
 Viola 2358'  
 Drlg 2553'  
 .947  
 /2 Viola 2565'  
 TD 2582'

ABANDONED

Map No. 23 Sec. 2 Twp. 20 R. 4E

Well No. 1 Stallwitz

S & S Drlg. Company

**CORRECTION** Contractor

NW NE SE

330 Ft. from N. Line

\_\_\_\_\_ Ft. from S. Line

990 Ft. from E. Line

\_\_\_\_\_ Ft. from W. Line

**SECTION PLAT**

			o

Marion County

Location \_\_\_\_\_

Rig up \_\_\_\_\_

**Drilling and Remarks:**

Reported  
Sutter & Murfin  
#1 Mehl

**RECORD**

Cased \_\_\_\_\_ in., \_\_\_\_\_ ft.

Sand \_\_\_\_\_

Gas \_\_\_\_\_

Oil \_\_\_\_\_

Total Depth \_\_\_\_\_

**PRODUCTION**

1st 24 hrs. Nat. \_\_\_\_\_

1st 24 hrs. after shot \_\_\_\_\_

Gas \_\_\_\_\_ Cu. Ft.

Dry Hole \_\_\_\_\_

Abandoned \_\_\_\_\_

Date

NOV 6 1946 19

S. J. LEWIS

Scout

Map No. 23 Sec. 2 Twp. 20 R. 4E

Well No. 1 Mehl

Sutter & Murfin Company

~~FIRST REPORT~~ Contractor

NW NE SE

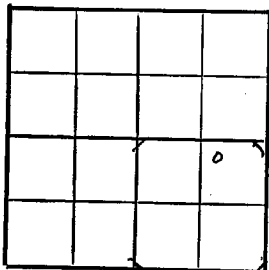
SECTION PLAT

330 Ft. from N. Line

\_\_\_\_\_ Ft. from S. Line

990 Ft. from E. Line

\_\_\_\_\_ Ft. from W. Line



Marion County

Location X

Rig up \_\_\_\_\_

Drilling and Remarks:

RECORD

Cased \_\_\_\_\_ in., \_\_\_\_\_ ft.

Sand \_\_\_\_\_

Gas \_\_\_\_\_

Oil \_\_\_\_\_

Total Depth \_\_\_\_\_

PRODUCTION

1st 24 hrs. Nat. \_\_\_\_\_

1st 24 hrs. after shot \_\_\_\_\_

Gas \_\_\_\_\_ Cu. Ft.

Dry Hole \_\_\_\_\_

Abandoned \_\_\_\_\_

Date

OCT 30 1946 19

S. J. LEWIS Scout

Map No. 73 Sec. 2 Twp. 20 R. 4E

Well No. 1 Stallwitz

S & S Drlg. Company

ABANDONED Contractor

NW NE SE

*E11420*

**SECTION PLAT**

			0

330 Ft. from N. Line

         Ft. from S. Line

990 Ft. from E. Line

         Ft. from W. Line

Marion County

Location                                 

Rig up                                 

Drilling and Remarks:

*Vista 2585*

**RECORD**

Cased          in.,          ft.  
 Sand                                   
 Gas                                   
 Oil                                   
 Total Depth 2582

**PRODUCTION**

1st 24 hrs. Nat.                                   
 1st 24 hrs. after shot                                   
 Gas                                  Cu. Ft.  
 Dry Hole                                   
 Abandoned                                 

Date

JAN 2 1947 19

S. J. LEWIS Scout