

Top of sand



Show of oil

Pipe settled 2' 7.5' water in hole

S. T. R. 25-20-21  
 County Linn  
 State Kansas  
 Company Union Gas Corporation & T.M. Galey  
 Lease and Well No. Jennie C. McFadden #1  
 Location 1320'S. 160'E. NW6. NW4  
 Drilling Completed 1/31/29  
 Initial Production Dry Hole  
 Surface Elevation \_\_\_\_\_

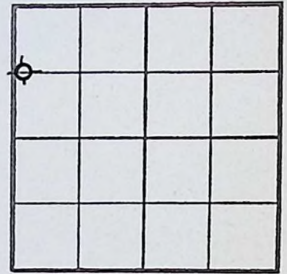

Geological Form 3

S. T. R. 25-20-21  
 County Linn  
 State Kansas  
 Company Union Gas Corporation & T.M. Galey  
 Lease and Well No. Jennie C. McFadden #1  
 Location 1320 S. 160' E. NW 4  
 Drilling Completed 1/31/29  
 Initial Production Dry Hole  
 Surface Elevation \_\_\_\_\_





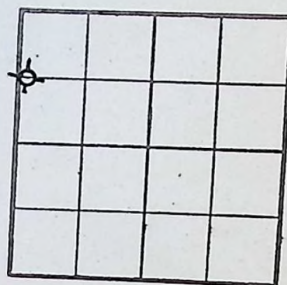
S. T. R. 25-20-21  
 County Linn  
 State Kansas  
 Company Union Gas Corporation & T.M. Galey  
 Lease and Well No. Jennie C. McFadden #1  
 Location 1320'S. 140'E. NW1/4 NW4  
 Drilling Completed 1/31/29  
 Initial Production Dry Hole  
 Surface Elevation \_\_\_\_\_




Geological Form



S. T. R. 25-20-21  
 County Linn  
 State Kansas  
 Company Union Gas Corporation & T.M. Galey  
 Lease and Well No. Jennie C. McFadden #1  
 Location 1320'S. 160'E. NW. NW4  
 Drilling Completed 1/31/29  
 Initial Production Dry Hole  
 Surface Elevation \_\_\_\_\_





S. T. R. 25-20-21

County Linn

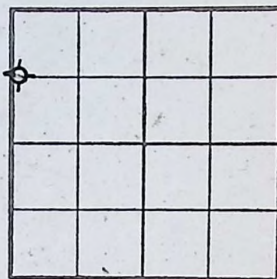
State Kansas


Company Union Gas Corporation & T.M. Galey

Lease and Well No. Jessie G. McFadden #1


Location 1320'S. 160'E. NW6. NW4

Drilling Completed Initial Production Surface Elevation Dry Hole



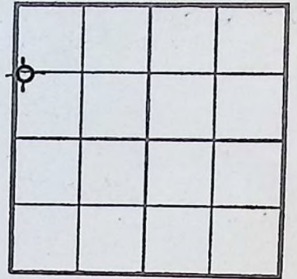


S. T. R. 25-20-21  
 County Linn  
 State Kansas  
 Company Union Gas Corporation & T.M. Galey  
 Lease and Well No. Jennie C. McFadden #1  
 Location 1320'S. 160'E. NWc. NW4  
 Drilling Completed 1/3/29  
 Initial Production Dry Hole  
 Surface Elevation \_\_\_\_\_

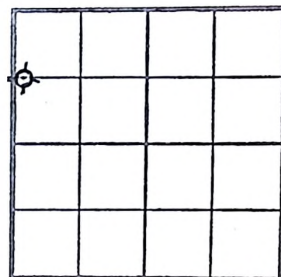





S. T. R. 25-20-21  
 County Linn  
 State Kansas  
 Company Union Gas Corporation & T.M. Galey  
 Lease and Well No. Jennie C. McFadden #1  
 Location 1320'S. 160'E. NW. NW4  
 Drilling Completed Initial Production Surface Elevation 1/31/29  
Dry Hole



S. T. R. 25-20-21  
 County Linn  
 State Kansas  
 Company Union Gas Corporation & T.M. Galey  
 Lease and Well No. Jennie C. M'Fadden #1  
 Location 1320'S. 160'E. NWc. NW4  
 Drilling Completed 1/31/29  
 Initial Production Dry Hole  
 Surface Elevation \_\_\_\_\_



S. T. R. 25-20-21  
 County Liart  
 State Kansas  
 Company Union Gas Corporation & T.M. Galey  
 Lease and Well No. Jennie C. McFadden #1  
 Location 1320'S. 160'E. NWc. NW4  
 Drilling Completed Initial 1/31/29  
 Production Surface Dry Hole  
 Elevation

