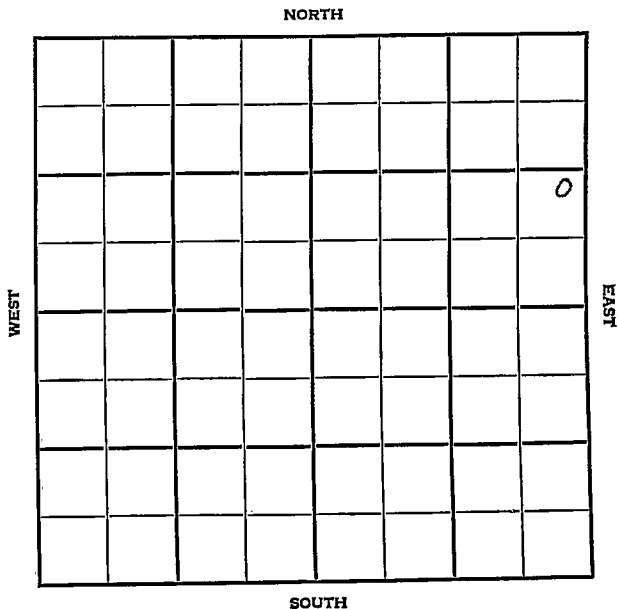


Section 17 Township 21S Range 3E

Well No. 1 Lowen

Company Charles Carlock



Marion

KANSAS

SEC. 17	TWP. 21S	R. 3E
---------	----------	-------

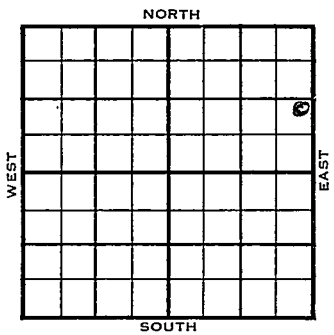
WELL NO. #1 Loewen FARM

COMPANY Charles Carlock

CONTRACTOR

Unger Ext.

\_\_\_\_\_ Ft. from N. Line  
 \_\_\_\_\_ Ft. from S. Line  
 \_\_\_\_\_ Ft. from E. Line  
 \_\_\_\_\_ Ft. from W. Line



NE SE NE CSO\*DHM  
 SE 1/4 & S 1/2 NE 1/4

FIRST REPORT

	ELEVATION	REPORT
1955	1434'	
7/13	Loc.	
7/27	Comm 7-14-55 L 2141, KC 2148, Burg 2573-78, M 2582, K 2718, Mz 2866-67, Hunt 2867, B Hunt 2887, Vio 2922, TD 2932 8 5/8" @ 101 D & A	ABANDONED

County Marion Elev. \_\_\_\_\_  
 Sec. 17 Twp. 21S Rge. 3E  
 Company Charles Carlock  
 FarmName Loewen No. 1

TOPS	DEPTH	LOG	DATUM
Anh.			
TP.			
H.			
Tr.			
Dg.			
Bl.			
L.			
K.C.			
B.K.C.			
Ce.			
C.			
M.			
M.			
K.			
Mz.			
Ma.			
V.			
S.			
S.			
A.			
R.			
PE.			
G.			
T.D.			

Loc. in Sec. \_\_\_\_\_  
NE SE NE  
CSO - DHM  
DS - SE 1/4 &  
S 1/2 NE 1/4  
 Geol. \_\_\_\_\_  
 Contr. \_\_\_\_\_  
 Pool \_\_\_\_\_  
Unger Est.

JUL 13 / 55	0
FIRST REPORT	

Date Comm. 106.

\_\_\_\_\_

\_\_\_\_\_

\_\_\_\_\_

\_\_\_\_\_

\_\_\_\_\_

\_\_\_\_\_

\_\_\_\_\_

\_\_\_\_\_

Co.  
Lse.  
No.  
Sec.  
T.  
R.

County Marion Elev. 1434  
 Sec. 17 Twp. 21 Rge. 3E  
 Company Chas. Carlock  
 Farm Name Loewen No. 1

Co.

TOPS	DEPTH	LOG	DATUM
Anh.			
Tr.			
H.			
Tr.			
Dg.			
BL.			
L.	<u>2141</u>		<u>707</u>
K.C.	<u>2148</u>		<u>714</u>
<del>Ext.</del> <u>Burg.</u>	<u>2573-78</u>		<u>1139</u>
Ce.			
C.			
M.	<u>2582</u>		<u>1148</u>
M.			
K.	<u>2718</u>		<u>1284</u>
Mz.	<u>2866-67</u>		<u>1432</u>
<del>Mz.</del> <u>Hunt</u>	<u>2867</u>		<u>1433</u>
<del>Mz.</del> <u>B. Hunt.</u>	<u>2887</u>		<u>1453</u>
<del>S.</del> <u>Vio.</u>	<u>2922</u>		<u>1488</u>
S.			
A.			
R.			
PE.			
G.			
T.D.	<u>2932</u>		

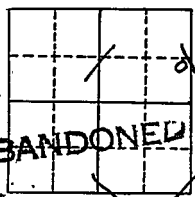
Loc. in Sec. NE SE NE

Geol.

Contr.

Pool

Unger Ext.



**ABANDONED**

Lse.

No.

Sec.

T.

R.

Date Comm. 7-14-55 JUL 27 1955

8 5/8" @ 101

D & A