

ERNEST BLINCOE, CHAIRMAN
HOMER HOCH
E. R. SLOAN
COMMISSIONERS

PHONES 2-0488—L. D. 78

E. G. DAHLGREN, DIRECTOR, WICHITA
MARVIN LEE, TECHNICAL ADVISER



STATE OF KANSAS
STATE CORPORATION COMMISSION
CONSERVATION DIVISION
800 BITTING BUILDING
WICHITA, KANSAS

LEO R. PRICE, SECRETARY
INNIS D. HARRIS, ATTORNEY

IN REPLY PLEASE
REFER TO THIS
SUBJECT

August 18, 1937

Well No. 8
Farm Name Ewing
Description SW NE $\frac{1}{4}$ 13-21-20E
County Anderson
File 103-38

Mr. L. S. Reed,
Garnett, Kansas.

Dear Sir:

This letter is your permit to plug
the above subject well, in accordance
with the Rules and Regulations of the
STATE CORPORATION COMMISSION.

Yours very truly,

STATE CORPORATION COMMISSION
CONSERVATION DIVISION

E. G. Dahlgren, Director

By

HCS:ha
Notice


Lee Worthen,
Kirk Bldg.,
Garnett, Ks.

Plugging Date -

DISTRICT CONSERVATION AGENT'S REPORT

To

State Corporation Commission,
Conservation Division,
800 Bitting Building,
Wichita, Kansas.



File No. _____

Location SW NE

Sec. 13 Twp. 21 Rge. 20 -E


I have today completed supervision of plugging of

Well No. 8 Lease S.N. Ewing

Operator Reed Oil Co. Garnett, Kansas.

Field Bush City County Anderson

Total Depth 759 Feet.



(Describe briefly the manner in which well was plugged)

Filled with Concrete to twenty feet above top of oil
bearing sand before pulling 6 1/2 casing, a concrete plug
set fifty feet below fresh water level and to surface with
earth and crushed rock.

Lee Weather
District Conservation Agent

Date June 25, 1937.

RECEIVED
AUG 17 1937
BY _____

STATE OF KANSAS
STATE CORPORATION COMMISSION
CONSERVATION DIVISION
800 BITTING BUILDING
WICHITA, KANSAS

WELL PLUGGING APPLICATION FORM

Well Location SW NE 1/4 Sec. 13 Twp. 21 Rge. 20 (E) 21

Field Name (if any) Bush City County Anderson

Lease (Farm Name) S. N. Ewing Well No. 8

Was well log filed with application? No If not, explain circumstances and give available data (Use an additional sheet if necessary) _____

Top sand 636'
Bottom " 675'
6 1/4" casing 630'

13 21 20 E
103 38

Date and hour plugging is desired to begin _____

Plugging of the well will be done in accordance with the Rules and Regulations of the State Corporation Commission, or with the approval of the following exceptions: Explain fully any exceptions desired (Use an additional sheet if necessary) _____

PLUGGING
FILE SEC. 1
R
PAGE
BOOK

Name of the person on the lease in charge of well for owner: L. S. Reed Address Garnett, Kans.

Name of well owner or acting agent L. S. Reed
Address Garnett, Kansas

Invoice covering assessment for plugging this well should be sent to: Same as above. Address _____


And payment will be guaranteed by applicant L. S. Reed
Operator or Acting Agent

Date ~~July 26~~ July 26, 1937

Application made by telephone and should be dated June 25

Lee Starlin

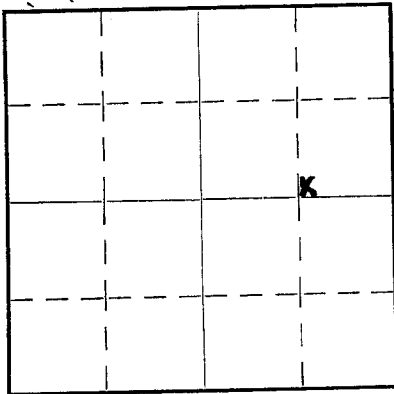
Give All Information Completely
Make Required Affidavit
Mail or Deliver Report to
Conservation Division
State Corporation Commission,
800 Bitting Building,
Wichita, Kansas



WELL PLUGGING RECORD
OR
FORMATION PLUGGING RECORD

Strike out upper line
when reporting plug-
ging off formations.

NORTH



Locate well correctly on above
Section Plat

BY Anderson County. Sec. 13 Twp. 21 Rge. 20 (E) (W)

Location as "NE $\frac{1}{4}$ NW $\frac{1}{4}$ SW $\frac{1}{4}$ " or footage from lines. SE $\frac{1}{4}$ NE $\frac{1}{4}$
Lease Owner. Reed Oil Co.
Lease Name. SN. Ewing Well No. 8
Office Address. Garnett
Character of Well (Completed as Oil, Gas or Dry Hole). oil
Date, well completed. June 28 1926
Application for plugging filed. July 25 1937
Application for plugging approved. " " 1937
Plugging Commenced. July 7 1937
Plugging Completed. " " 1937
Reason for abandonment of well or producing formation. not producing any oil; and water coming in
If a producing well is abandoned, date of last production. about June 1935
Was permission obtained from the Conservation Division or its agents before plugging was commenced? Yes

Name of Conservation Agent who supervised plugging of this well. Lee Worthan
Producing formation. Squirrel sand Depth to top. 636 Bottom. 675 Total Depth of Well. 685 Feet
Show depth and thickness of all water, oil and gas formations.

OIL, GAS OR WATER RECORDS

CASING RECORD

Formation	Content	From	To	Size	Put In	Pulled Out
	Well record lost					

Describe in detail the manner in which the well was plugged, indicating where the mud fluid was placed and the method or methods used in introducing it into the hole. If cement or other plugs were used, state the character of same and depth placed, from _____ feet to _____ feet for each plug set.

Well was plugged with sand and crushed rock from 685 to 675;
From 675' to 630' alternate layers of crushed rock and cement were run into the hole and drilled on until it was positive that a firm plugging job had been done. No mud was available as this was an old hole. From 630 to 500' crushed rock was dumped in. A bridge was then set at 225' and more rock and cement was run in up to 175' From there to the surface was filled with earth and rock.

PLUGGING
FILE SEC. 13 T. 21 R. 20 E
BOOK PAGE 103 LINE 38

aw

(If additional description is necessary use BACK of this sheet)

Correspondence regarding this well should be addressed to Reed Oil Co.
Address Garnett, Kansas