

Plotted

14-21-22E

Company Texas

Sec. 14 T. 21 R. 22

Farm D.A. Lee

No. 8

Total Depth 422

County Linn

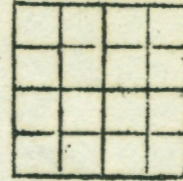
Comm.

Comp. 11/18/21

Shot or Treated

Contractor

Issued



Casing

20 in.	10 in.
15 1-2	8 1-4
12 1-2	6 5-8
13 3-8	5 3-16

Elevation

Production

Figures Indicate Bottom of Formation

Soil Blk.	Soft	2	Lime	Lt.	Hard	318
Clay-Shells	Yel. "	8	Shale	"	"	331
Sand Stone	Lt. Hard	12	Lime	"	"	339
Shale White	"	28	Shale	Blk.	Soft	344
Lime	"	33	"	Blue	"	348
Shale	"	Soft 164	Lime	Lt.	Hard	352
Lime	"	Hard 170	Shale	Blue	Soft	359
Shale	"	Soft 185	"	White	"	376
Lime	"	Hard 197	Gas-Sand	Grey	Hard	385
Shale	Drk.	Soft 247	Oil-Sand	"	"	416
Lime	Lt.	Hard 262	Shale	Blk.	Soft	422
Shale	"	Soft 265				
Lime	"	Hard 267				
Shale	Drk.	Soft 275				
Lime	"	Hard 279				
Shale	"	Soft 312				

(Texaco)

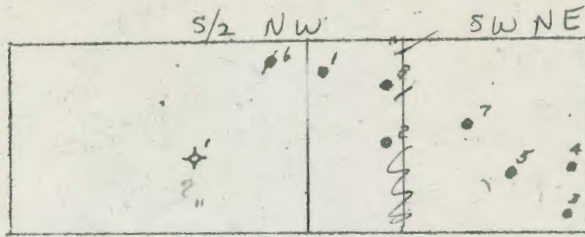
14-21S-22E

Southwestern Petroleum Company

D. A. Lee Wells

LINN Co

Page 2



← 1/2-NW & SW-NE
14-21-22


Relative locations

SAND RECORDS

- NW NW SW NE #1 411 - 451
- ↙ approx NW SW NE #2 427 - 463
- SE SE SW NE #3 440-455 gas - 487 oil
- NE NE SW NE #4 426 - 434" - 473"
- NW NW SW NE #5 436 - 443" - 466"
- NE NE SE NW #6 426 429" - 435" 436 shale - 452 oil
- SW NE SW NE #7 363, 370" 404"
- approx NW SW NE #8 376 385" 416"

M. J. Kerr	E. A. Kerr
D. A. Lee	

E. A. Kerr Wells
N 1/2 - NE 14-21-22



Relative locations

SAND RECORDS

- NW NW NE #1 411 - 451
- SW NW NE #2 440 - 485

Martha J. Kerr Wells
N 1/2 - NW 14-21-22



Relative locations

SAND RECORDS

- NW NW NE NW #1 453 - 471 gas - 503 oil
- SE SE NW NE NW #2 411 - 425 gas 429 sh. - 460 oil
- C NE NW #3 440 - 448 bkn. - 469 gas - 472 oil
- C 1/2 NE NW #4 440 - 455 gas - 477 oil