


Section 27 Township 21 Range 4E

Well No. #1 Davis

Company Aladdin Pet. et al

NORTH



SOUTH

Marion

KANSAS

Sec. 27 Twp. 21 R. 4 E

Well No. # 1 Davis Farm

Aladdin Pet. et al Company

Uhl Drlg. Contractor

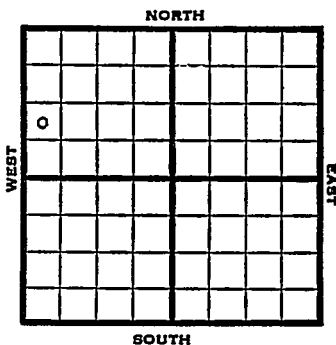
_____ Ft. from N. Line

990 Ft. from S. Line

_____ Ft. from E. Line

330 Ft. from W. Line

NW SW NW



1951

Elev. 1319'

REPORT

9/12

Cellar & Pits

10/31

Spud 9-17-51

D & A TD 2477' 8" @ 84

Lans. 1694' KC 1903' Miss 2190'

Kh. 2226' Misener 2375' Hunton 2379'

DST 2375-80 open 1/2 hr. rec 30' mud

DST 2375-89 open 1 hr. rec 15' mud

Viola 2395'

DST 2395-2414 open 1/2 hr. rec 30' SOGM

Simp. 2453-77 5" @ 2458

32/3200-08 SO 500 A HFW PB 2395'

44/2383-94 500 A 16/2378-82

8 GO 12 hr. PB 2382' Hydrafrac.

D & A

ABANDONED

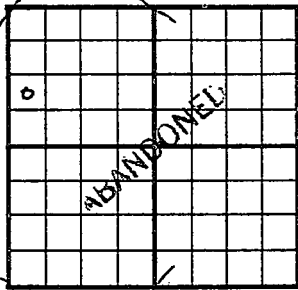
County Marion State Kansas

Sec. 27 (Blk. Twp.) 21 (Sur. Rge.) 4E Map No.

Operator Aladdin Pet. etal.

Well No. 1 Farm Davis

Elev. 1319 Location NW SWNW



990 Ft. From S Line NW

330 Ft. From W Line Quarter

Ist. Report

Completion OCT 31 1951

Remarks

Uhl Drlg. - Contr.

Spudding Date 9-17-51

Drlg. Data D & A TD 2477

8" @ 84 Lans. 1694 KC 1903 Miss. 2190

Kh. 2226 Misener 2375. Hunton 2379

DST 2375-80 open 1/2 hr. Rec. 30' mud

DST 2375-89 open 1 hr. Rec. 15' mud

Viola 2395 DST 2395-2414 open 1/2 hr.

Rec. 30' socm Simp. 2453-77 5" @ 2458

32/ 3200-08 SO 500 A HFW PB 2395

44/ 2383-94 500 A 16/ 2378-82

8 go 12 hr. PB 2382 Hydrofrac

D & A