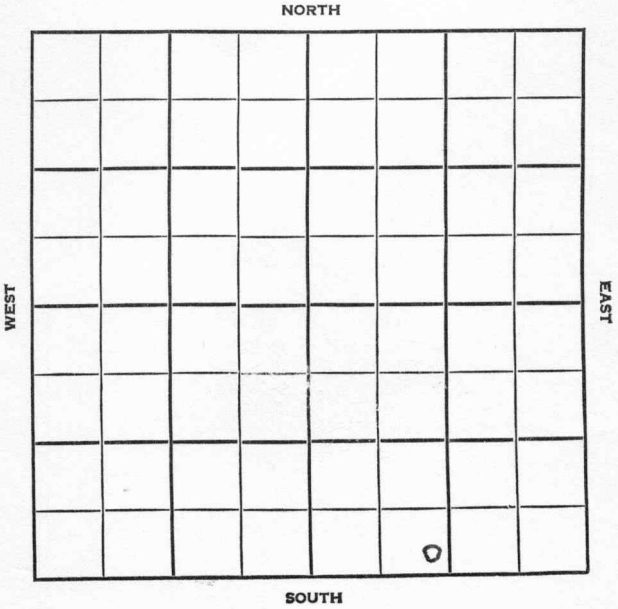


Section 30 Township 21 Range 12E

Well No. 1 Eppick

Company E. F. Sauder et al



# Lyon KANSAS

SEC.  30	TWP.  21	R.  12E
----------------	----------------	---------------

WELL NO. FARM  
1 Eppick

COMPANY  
E. F. Sauder et al

CONTRACTOR  
Geneva

**Frankhouser Pool**

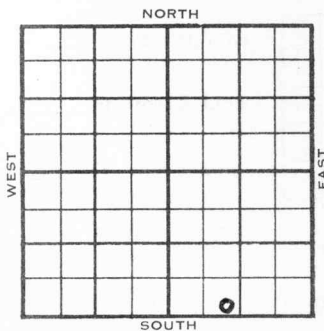
\_\_\_\_\_ Ft. from N. Line

200 \_\_\_\_\_ Ft. from S. Line

1520 \_\_\_\_\_ Ft. from E. Line

\_\_\_\_\_ Ft. from W. Line

SE SW SE



	ELEVATION	REPORT
--	-----------	--------

1955

3/2

Spud 2-25-55  
8" @ 22'

3/23

Spud 2-25-55, 1874'  
8" @ 22, Bart ~~1774~~,  
5" @ ~~1776~~, TD ~~1793~~  
Comp. 15 BOPD 1873

**COMPLETED**



# SCOUT TICKET

DX-201

Kansas

SEC.

TWP.

R.

30

21

12E

WELL NO.

1 Eppick

FARM

COMPANY

E. F. Sauder etal.

CONTRACTOR

CORRECTION

SE SW SE

\_\_\_\_\_ FT. FROM N. LINE

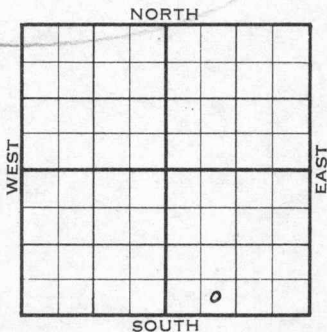
200

\_\_\_\_\_ FT. FROM S. LINE

1520

\_\_\_\_\_ FT. FORM E. LINE

\_\_\_\_\_ FT. FROM W. LINE



Lyon County

LOCATION

RIG UP

DRILLING AND REMARKS:

**CORRECTED DATA:**

Comp. 3-23-55

Bart. 1874

5" @ 1876

TD 1893

RECORD

CASED IN., FT.

SAND

GAS

OIL

TOTAL DEPTH

PRODUCTION

1ST 24 HRS. NAT.

1ST 24 HRS. AFTER SHOT

GAS CU. FT.

DRY HOLE

ABANDONED

DATE

MAR 30 1955

SCOUT

FABEN GILSTRAP

