

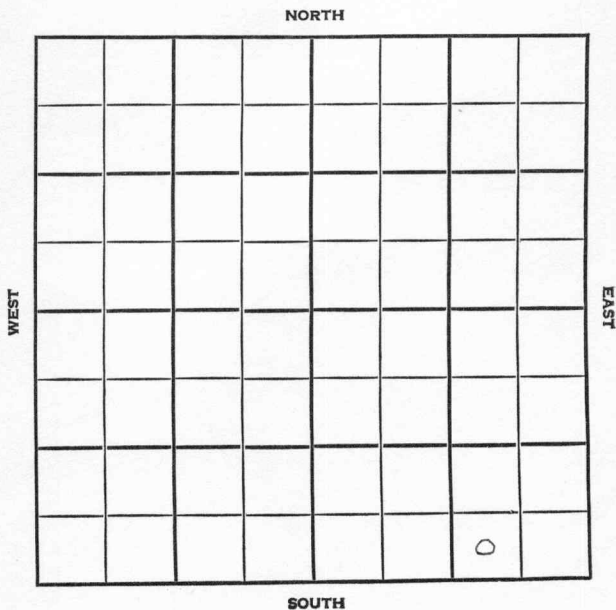
DX 78-1 Lyon

KANSAS ✓

Section 30 Township 21 Range 12E

Well No. 3 H. Smith

Company Pat Michaelis



Lyon KANSAS

SEC.	TWP.	R.
30	21	12E

WELL NO. 3 H. Smith FARM

COMPANY Pat Michaelis

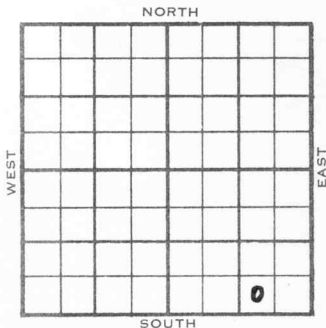
CONTRACTOR Geneva

Frankhouser Pool  
\_\_\_\_\_ Ft. from N. Line

330 \_\_\_\_\_ Ft. from S. Line

990 \_\_\_\_\_ Ft. from E. Line

\_\_\_\_\_ Ft. from W. Line



SW SE SE

ELEVATION

REPORT

1955

4/27

RUR

5/25

Spud 5-2-55

8-5/8" @ 23 w/5 5" @ 1875

CO DD 1891 PB 1886 B/2 BOPH

frac. P/3 BO 1 BWPH

Comp. 40 BOPD 12 BW

Tops: Bart 1875'

TD 1877' - Comp.

**COMPLETED**




COMPLETED

County Lyon Elev. \_\_\_\_\_  
 Sec. 30 Twp. 21 Rge. 12E  
 Company Pat Michaelis  
 Farm Name H. Smith No. 3

TOPS	DEPTH	DATUM
Cim. Anhydrite		
Ft. Riley		
Howard <u>Bart.</u>	<u>1875</u>	
Topeka		
Heebner Sh.		
Toronto Ls.		
Brown Lime		
Lansing		
Kans. City		
B. K. C.		
Congl.		
Miss.		
Kinderhook		
Misener		
Hunton		
Sylv. Maquo		
Viola		
Simpson		
Smp.		
Gorham		
Arbuckle		
Basal Sand		
Pre. Cam.		
T. D.	<u>1877</u>	

Loc. in Section  
SW SE SE

Drlg. Contr. Geneva  
 Pool Frankhouser



Date Comm. \_\_\_\_\_  
 Date Comp. MAY 25 '55

Spud 5-2-55 8 5/8" @ 23 w/5 5" @ 1875  
 CO DD 1891 PB 1886 B/ 2 boph  
 frac P/ 3 bo 1 bwph  
 Comp. 40 bopd 12 bw

Co.

Loc.

No.

S.

T.

R.