

KANSAS

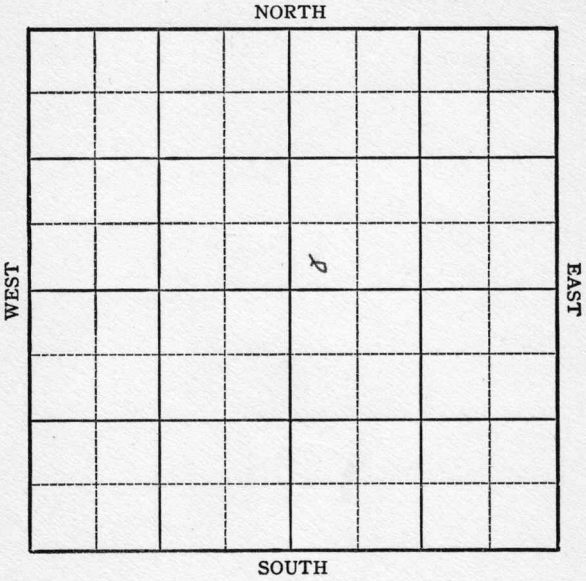
Coffey ✓

Section 35 Township 21 Range 13E

Well No. 1 Hatch Knapp

Company Armstrong & Sauder

Misc.



KANSAS

Coffey



Sec. 35 Twp. 21 R. 13E

Well No. #1 ~~Hatch~~ Knapp Farm

Armstrong & Sauder

Company

Miscellaneous

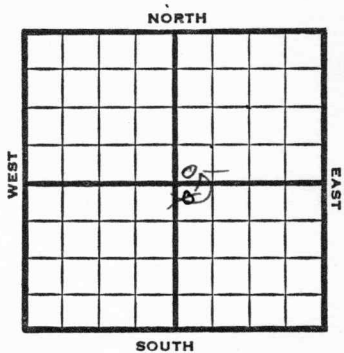
150' Ft. from N. Line

150 Ft. from S. Line

_____ Ft. from E. Line

150' Ft. from W. Line

~~NW SE~~ SW NE



1949

REPORT

- 2/23 Machine
- 3/2 Drlg. 380'
- 3/8 Drlg 875'
- 3/16 8" @ 1007'
- Drlg. 1090'
- 3/23 " rlg 1545'
- 3/30 "
- 4/6 TD 1834'
- Miss 1831'
- Aband.

ABANDONED

Map No. _____ Sec. 35 Twp. 21 R. 13E

Well No. 1 Hatch

Armstrong & Sauder Company

FIRST REPORT Contractor

NW SE

SECTION PLAT

150 Ft. from N. Line

_____ Ft. from S. Line

_____ Ft. from E. Line

150 Ft. from W. Line

		o	

Coffey County

Location _____

Rig up _____

Drilling and Remarks:

Machine

RECORD

Cased _____ in., _____ ft.

Sand _____

Gas _____

Oil _____

Total Depth _____

PRODUCTION

1st 24 hrs. Nat. _____

1st 24 hrs. after shot _____

Gas _____ Cu. Ft.

Dry Hole _____

Abandoned _____

Date

FEB 23 1949, 19

S. J. LEWIS

Scout

Map No. _____ Sec. 35 Twp. 21 R. 13E

Well No. 1 Knapp

Armstrong & Sauder Company

CORRECTION Contractor

NW SE

SECTION PLAT

150 Ft. from N. Line

_____ Ft. from S. Line

_____ Ft. from E. Line

150 Ft. from W. Line

		o	

Coffey County

Location _____

Rig up _____

Drilling and Remarks:

RECORD

Cased _____ in., _____ ft.

Sand _____

Gas _____

Oil _____

Total Depth _____

PRODUCTION

1st 24 hrs. Nat. _____

1st 24 hrs. after shot _____

Gas _____ Cu. Ft.

Dry Hole _____

Abandoned _____

Reported as

#1 Hatch

Date

MAR 9 1949 19

S. J. LEWIS Scout

Map No. _____ Sec. 35 Twp. 21 R. 13E

Well No. 1 Knapp

Armstrong & Sauder Company

CORRECTION Contractor

SW NE


SECTION PLAT

_____ Ft. from N. Line

150 Ft. from S. Line

_____ Ft. from E. Line

150 Ft. from W. Line



Coffey County

Location _____

Rig up _____

Drilling and Remarks:

Reported NW SE

RECORD

Cased _____ in., _____ ft.

Sand _____

Gas _____

Oil _____

Total Depth _____

PRODUCTION

1st 24 hrs. Nat. _____

1st 24 hrs. after shot _____

Gas _____ Cu. Ft.

Dry Hole _____

Abandoned _____

Date

MAR 16 1949 19

S. J. LEWIS Scout

