

Map No. _____ Sec. 4 Twp. 21 R. 7E
Well No. 1 Hetter

Amerada Company

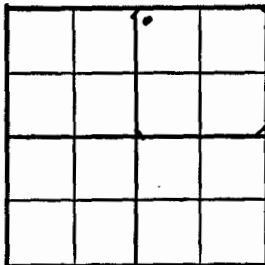
FIRST REPORT

Contractor

NW NE

SECTION PLAT

330 Ft. from N. Line
____ Ft. from S. Line
____ Ft. from E. Line
330 Ft. from W. Line



Chase County

Location X

RECORD

Cased _____ in., _____ ft.
Sand _____
Gas _____
Oil _____
Total Depth _____

PRODUCTION

1st 24 hrs. Nat. _____
1st 24 hrs. after shot _____
Gas _____ Cu. Ft.
Dry Hole _____
Abandoned _____

Date

APR 20 1949 19 S. J. LEWIS Scout

Map No. K22 Sec. 4 Twp. 21 R. 7E
Well No. 1 Hetter

Amerada Company

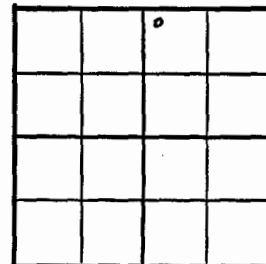
ABANDONED

Contractor

NW NE

E. 1/4
SECTION PLAT

330 Ft. from N. Line
____ Ft. from S. Line
____ Ft. from E. Line
330 Ft. from W. Line



Chase Pool

Location _____

RECORD

Rig up _____
Drilling and Remarks:

Cased _____ in., _____ ft.
Sand _____
Gas _____
Oil _____
Total Depth 2010 Estimated

PRODUCTION

1st 24 hrs. Nat. _____
1st 24 hrs. after shot _____
Gas _____ Cu. Ft.
Dry Hole _____
Abandoned _____

Date

MAY 4 1949 19 S. J. LEWIS Scout

KANSAS

Chase

Sec. 4 Twp. 21 R. 7E ✓

Well No. #1 Hetter Farm

Amerada

Company

Wildcat

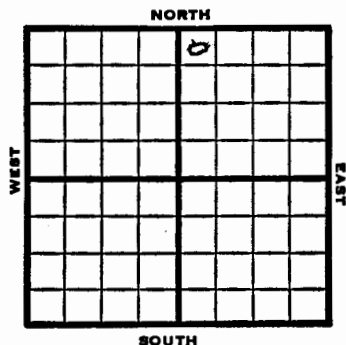
330' Ft. from N. Line

_____ Ft. from S. Line

_____ Ft. from E. Line

330' Ft. from W. Line

NW NE



1949 Elev 1458' REPORT

4/20 Location

4/27 "

5/11 TD 2010' Estimated
Aband.

ABANDONED

KANSAS Chase

Section 4 Township 21 Range 7E

Well No. 1 Hetter

Company Amerada

Wildcat

