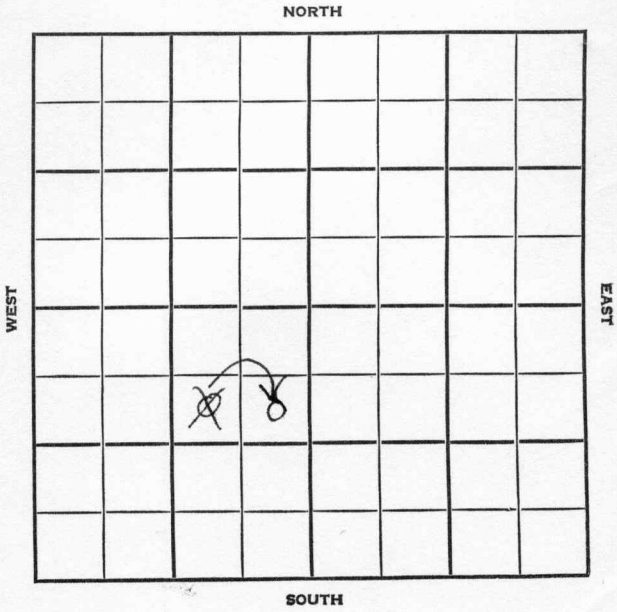


Section 8 Township 21 Range 3 E

Well No. #2 Bartel "B"

Company C SO



SEC. 8	TWP. 21	R. 3E
-----------	------------	----------

WELL NO.

#2 Bartel "B"

FARM

COMPANY

C S O

CONTRACTOR

Unger

990

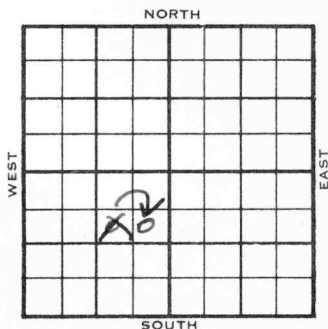
Ft. from N. Line

Ft. from S. Line

330

Ft. from E. Line

Ft. from W. Line

SE NE SW
~~SW NE SW~~

1955

ELEVATION

1411

REPORT

8/24

Location

10/26

Comm 8-25-55

8 5/8" @

L 1986

KC 2115

BKC 2355

M 2548

Hunton 2807

TD 2811

DST 2807-11 open 1 hr Rec 60' wm

& 10' oil 980# 5 1/2" @ 2807

CO to 2811 B/6 bo 1 bw 13 hr

200 A P/185 bo 3 bw 24 hr

Comp 203 bopd 5% wtr.

COMPLETED

County Marion Elev. 1411
 Sec. 8 Twp. 21 Rge. 3E
 Company Cities Service
 FarmName Bartel "B" No. 2

TOPS	DEPTH	LOG	DATUM
Anh.			
Tr.			
Dg.			
Bl.			
L.	<u>1986</u>		<u>575</u>
K.C.	<u>2115</u>		<u>704</u>
B.K.C.	<u>2355</u>		<u>944</u>
Ce.			
C.			
M.	<u>2548</u>		<u>1137</u>
M. <u>Hunter</u>	<u>2807</u>		<u>1396</u>
K.			
Mz.			
Me.			
V.			
S.			
S.			
A.			
R.			
Pe.			
G.			
T.D.	<u>2811</u>		

Loc. in Sec. SE NE SW

Geol. _____

Contr. _____

Pool _____

Unger



Date Comm. 8-25-55 OCT 26 1955
8 5/8" @ DST 2807-11 open 1 hr.
Rec. 60' wm & 10' oil 980# 5 1/2" @ 2807
CO to 2811 B/ 6 bo 1 bw 13 hr.
200 A P/ 185 bo 3 bw 24 hr.
Comp. 203 bopd 5% w tr.

Co.

Lse.

No.

Sec.

T.

R.

NOV 5 1955

Scout Cards	<u>mm^c</u>
Land Small Map	_____
Land Wall Map	_____
Tracings	_____
France Map	_____
Pierce Map	_____
Misc.	_____

SCOUT TICKET DX-201

Kansas

SEC.	TWP.	R.
8	21	3E

WELL NO.

2 Bartel "B" FARM
COMPANY

Cities Service
CONTRACTOR

CORRECTION

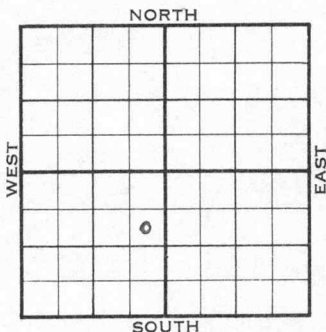
SE NE SW

990 FT. FROM N. LINE

FT. FROM S. LINE

330 FT. FORM E. LINE

FT. FROM W. LINE



~~Marion County~~

<input type="checkbox"/> LOCATION <input type="checkbox"/> RIG UP DRILLING AND REMARKS: Reported SW NE SW	RECORD	CASED IN., FT.
		SAND
DRILLING AND REMARKS: Reported SW NE SW	PRODUCTION	GAS
		OIL
		TOTAL DEPTH
		1ST 24 HRS. NAT.
		1ST 24 HRS. AFTER SHOT
		GAS CU. FT.
DRY HOLE		
ABANDONED		

DATE AUG 31 1955

SCOUT

L. J. Harris

REVERSE


SCOUT TICKET

3E	SI	8	WELL NO.
----	----	---	----------

TANK # 2 Barrel "H" COMPANY

CONTRACTOR Citrus Service

CORRECTION



250 FT FROM N LINE
250 FT FROM S LINE

330 FT FROM E LINE
330 FT FROM W LINE

LOCATION	DRILLING AND REMARKS
RIG UP	
BAND	
CARD	
IN	
FT	

- Scout Cards *mm*
- Land Small Map
- Land Wall Map
- Tracings
- France Map
- Pierce Map
- Misc.

SEP 2 1955

AUG 31 1955

County Marion Elev. _____
 Sec. 8 Twp. 21 Rge. 3E
 Company C S O
 Farm Name Bartel "B" No. 2

TOPS	DEPTH	LOG	DATUM
Anh.			
Tp.			
H.			
Tr.			
Dg.			
B.L.			
L.			
K.C.			
B.K.C.			
Ce.			
C.			
M.			
M.			
K.			
Mz.			
Ma.			
V.			
S.			
S.			
A.			
R.			
Pe.			
G.			
T.D.			

Loc. in Sec. SW NE SW
 Geol. _____
 Contr. _____
 Pool Unger
 FIRST REPORT
 0
 AUG 24 1955

Date Comm. _____
 Location _____

Co.
Lse.
No.
Sec.
T.
R.

AUG 29 1955

Scout Cards	<u>mmc</u>
Land Small Map	_____
Land Wall Map	_____
Tracings	_____
France Map	_____
Pierce Map	_____
Misc.	_____