

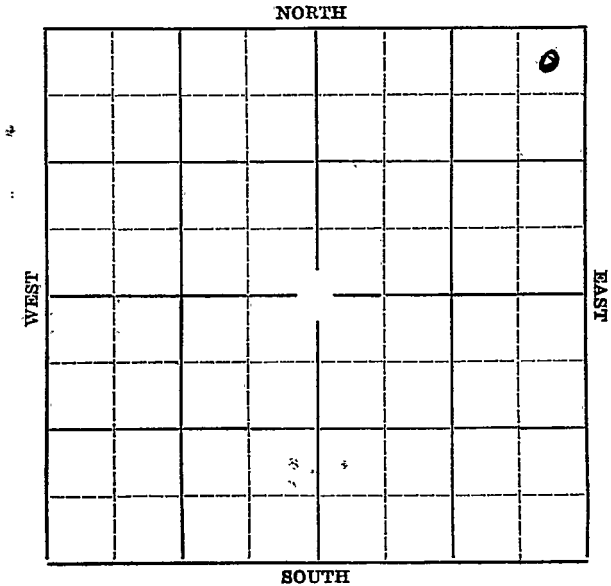
# KANSAS

Form 51-5M-4-36-Palace

Section 10 Township 22 Range 10

Well Number 1- Pibley (Piblee)

Company Transcontinental





*G. Sherwood*

21 KANSAS  
Map No. \_\_\_\_\_ Sec. *10* Twp. *22* R. *10*

Well No. *1* *fix leg*

*Transcontinental Oil Co* Company

Contractor

### FIRST REPORTS

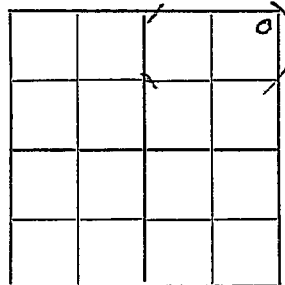
*330* Ft. from N. Line

\_\_\_\_\_ Ft. from S. Line

*330* Ft. from E. Line

\_\_\_\_\_ Ft. from W. Line

### SECTION PLAT



Location

Rig up \_\_\_\_\_

Drilling and Remarks:

### RECORD

Cased \_\_\_\_\_ in., \_\_\_\_\_ ft.

Sand \_\_\_\_\_

Gas \_\_\_\_\_

Oil \_\_\_\_\_

Total Depth \_\_\_\_\_

### PRODUCTION

1st 24 hrs. Nat. \_\_\_\_\_

1st 24 hrs. after shot \_\_\_\_\_

Gas \_\_\_\_\_ Cu. Ft.

Dry Hole \_\_\_\_\_

Abandoned \_\_\_\_\_

Date  
SEP 28 1927

CHAS. L. SHERWOOD  
Scout

*Sherwood*

21 KANSAS Map No. Sec. 10 Twp. 22 R. 10

Well No. 1 Fix loc.

*Plains Continental Oil Co* Company

Contractor

**COMPLETED**

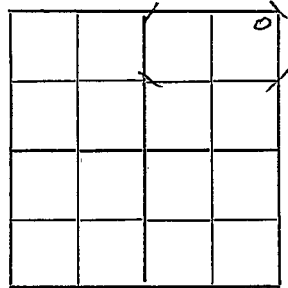
**SECTION PLAT**

330 Ft. from N. Line

Ft. from S. Line

330 Ft. from E. Line

Ft. from W. Line



Location

Rig up

Drilling and Remarks:

*1600*  
*462 Bl.*

**RECORD**

Cased \_\_\_\_\_ in. \_\_\_\_\_ ft.

Sand *2122-2184*

Gas \_\_\_\_\_

Oil \_\_\_\_\_

Total Depth *2184*

**PRODUCTION**

1st 24 hrs. Nat. \_\_\_\_\_

1st 24 hrs. after shot \_\_\_\_\_

Gas \_\_\_\_\_ Cu. Ft.

Dry Hole \_\_\_\_\_

Abandoned \_\_\_\_\_

Date

NOV 9 - 1927

**CHAS. L. SHERWOOD**  
Scout