


Greenwood

Map No. *17N* Sec. *11* Twp. *22* R. *10*

Well No. *3 Green* Farm

Phillips Petroleum Company

NORTH



Location _____

Drilling Remarks _____

Rig Up _____

Drilling Remarks _____

RECORD

Cased _____ in. _____ ft.

Sand _____

Gas _____

Oil _____

Total Depth _____

PRODUCTION

1st 24 hrs. Nat. _____

1st 24 hrs. after shot _____

Gas _____ cu. ft.

Dry Hole _____

Abandoned _____

Greenwood

Map No. T7N Sec. 11 Twp. 22 R. 10

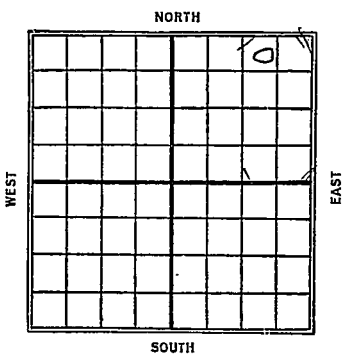
Well No. 3-Green Farm
Phillips Pet Company

330 Ft. from N. Line

_____ Ft. from S. Line

990 Ft. from E. Line

_____ Ft. from W. Line



1926

Date	REPORT
------	--------

9/10	Rigging up
9/16	Drill 1440
9/22	Sand 2080-2140'
	I.D. 2143 500' O.I.H., Will shoot.
9/29	Sand 2080-2140
	120 gts / 200 bbls. I.D. 2143

Greenwood

~~21~~ KANSAS

Map No. _____ Sec. *11* Twp. *22* R. *10*

Well No. *3* _____

Phillips Det Co

Company

Contractor

FIRST REPORTS

SECTION PLAT

320 Ft. from N. Line

_____ Ft. from S. Line

990 Ft. from E. Line

_____ Ft. from W. Line

			<i>10</i>

Location _____

Rig up _____

Drilling and Remarks:

Logging up

RECORD

Cased _____ in., _____ ft.

Sand _____

Gas _____

Oil _____

Total Depth _____

PRODUCTION

1st 24 hrs. Nat. _____

1st 24 hrs. after shot _____

Gas _____ Cu. Ft.

Dry Hole _____

Abandoned _____

Date _____

SEP 1 1926

CHAS. L. SHERWOOD

Scout

Sherwood

21 KANSAS Map No. Sec. 11 Twp. 22 R. 10

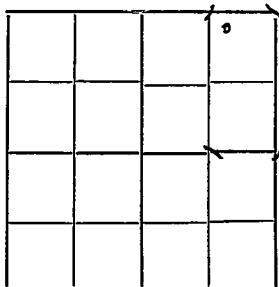
Well No. 3 *Green*
 Phillips Pet & Co Company

Contractor

COMPLETED

SECTION PLAT

330
 Ft. from N. Line
 Ft. from S. Line
 990
 Ft. from E. Line
 Ft. from W. Line



Location

Rig up

Drilling and Remarks:

120 / 200 lbs.

RECORD

Cased _____ in. _____ ft.
 Sand *2080-2140*
 Gas _____
 Oil _____
 Total Depth *2143'*

PRODUCTION

1st 24 hrs. Nat. _____
 1st 24 hrs. after shot _____
 Gas _____ Cu. Ft.
 Dry Hole _____
 Abandoned _____

Date

SEP 29 1926

CHAS. L. SHERWOOD

192 Scout