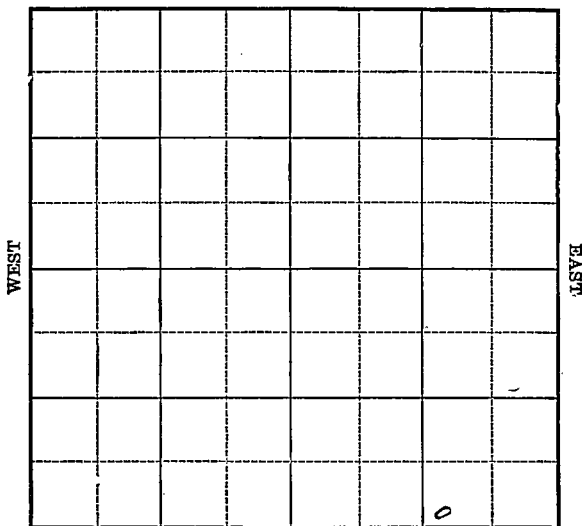


Map No. Kansas Sec. 11 Twp. 22 R. 11 ✓

Well No. 4 Ripper Farm _____
Empire Gas & Fuel Company

NORTH



16

Location _____
Drilling Remarks _____

Rig Up _____
Drilling Remarks _____

RECORD

Cased _____ in. _____ ft.
Sand _____
Gas _____
Oil _____
Total Depth _____

PRODUCTION

1st 24 hrs. Nat. _____
1st. 24 hrs. after shot _____
Gas _____ cu. ft.
Dry Hole _____
Abandoned _____

Map No. 11 Sec. 11 Twp. 22 R. 11

Well No. 4

Empire Oil & Fuel Co. Company

Contractor

SECTION PLAT

_____ Ft. from N. Line

330

_____ Ft. from S. Line

990

_____ Ft. from E. Line

_____ Ft. from W. Line

FIRST REPORTS

Location _____

Rig up Timbers

Drilling and Remarks:

RECORD

Cased _____ in., _____ ft.

Sand _____

Gas _____

Oil _____

Total Depth _____

PRODUCTION

1st 24 hrs. Nat. _____

1st 24 hrs. after shot _____

Gas _____ Cu. Ft.

Dry Hole _____

Abandoned _____

Date

JUN 12 1925

CHAS. L. SHERWOOD

Scout

Map No. Kans Sec. 11 Twp. 22 R. 11

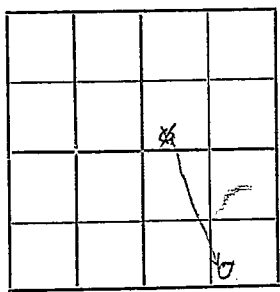
Well No. 4 Ripper

Empire Dr Co Company

Contractor

Completion

SECTION PLAT



----- Ft. from N. Line

330 Ft. from S. Line

990 Ft. from E. Line

----- Ft. from W. Line

(Correction)

Location -----

Rig up -----

Drilling and Remarks:

① 1863
180
75 lbs

RECORD

Cased _____ in. _____ ft.

Sand 1834-1903

Gas -----

Oil -----

Total Depth -----

PRODUCTION

1st 24 hrs. Nat. -----

1st 24 hrs. after shot -----

Gas ----- Cu. Ft.

Dry Hole -----

Abandoned -----

Date 7/17/25 192

Chris L. Shewood Scout

Charley maps about
Ladok Oil owns
NE 1/4 of Sec 11-22-11

We never received
your Report on
this well

~~Please check~~
and advise.

M.A.B.

Returned	
Cards	<i>RM</i>
Tracing	<i>RM</i>
France Map	<i>RM</i>
Scarborough Map	<i>RM</i>
Moody Map	
Scarborough Plat Book	
Moody Plat Book	

7/27/25 Returned
m.a.b.

Map No. 21 Blacks Sec. 11 Twp. 22 R. 11

Well No. 4 Kippec

Empire Oil & Gas Co Company

Contractor

COMPLETION

SECTION PLAT

Ft. from N. Line

330

Ft. from S. Line

990

Ft. from E. Line

Ft. from W. Line

		o	

Location -----

Rig up -----

Drilling and Remarks:

1st on 1863'

180/75 b/s

RECORD

Cased _____ in., _____ ft.

Sand 1834-1903'

Gas -----

Oil -----

Total Depth -----

PRODUCTION

1st 24 hrs. Nat. -----

1st 24 hrs. after shot -----

Gas ----- Cu. Ft.

Dry Hole -----

Abandoned -----

Date

JUL 17 1925

CHAS. L. SHERWOOD

192

Scout

Our maps show - Tidal Oil
owns N.E. 1/4 of Sec. 11-22-11-
~~we~~ we never received first
Report on this well -
please check and advise
RWB

Returned	RWB
Cards	B
Tracing	
France Map	
Scarborough Map	B
Moody Map	
Scarborough Plat Book	
Moody Plat Book	

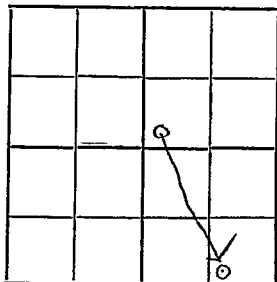
Map No. Sands Sec. 11 Twp. 22 R. 11

Well No. 4 Ripper
Empire Dr & Fuel Co Company

Contractor

CORRECTION

SECTION PLAT



----- Ft. from N. Line
330 Ft. from S. Line
990 Ft. from E. Line
 ----- Ft. from W. Line

COMPLETED

Location -----

Rig up -----

Drilling and Remarks:

chq location to above

180/75 bls

RECORD

Cased 4 in., ----- ft.
 Sand 1834-1903
 Gas -----
 Oil -----
 Total Depth 1903

PRODUCTION

1st 24 hrs. Nat. -----
 1st 24 hrs. after shot -----
 Gas ----- Cu. Ft.
 Dry Hole -----
 Abandoned -----

Date

JUL 31 1925

192

CHAS. L. SHERWOOD

Scout