


Section 12 Township 22 Range 3 E

Well No. # 1 Burton

Company Aladdin Petroleum Inc.

NORTH



SOUTH

Sec. 12 Twp. 22 R. 3E

Well No. #1 Burton Farm

Aladdin Petroleum Inc. Company

H. J. Uhl Contractor

Wildcat

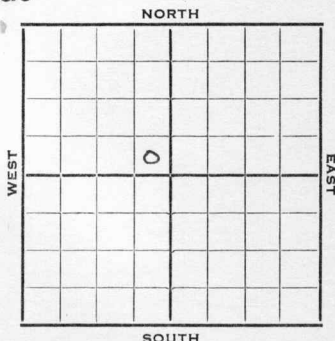
Ft. from N. Line

330 Ft. from S. Line

330 Ft. from E. Line

Ft. from W. Line

SE SE NW



1952 Elev. 1429' REPORT

6/11 M I R

12/3 Spud 5-23-52
Oil Well
TD 2495'
8" @ 100'
Miss 2474-78, opn 1 hr., rec.
25' hocm, 690#
DST 2478-94, opn 3/4 hrs.,
rec. 150' ho & gcm, 725#
TD 2495 -
5" @ 2476
CO to 2495
FU 350' oil 300' wtr., 14 hrs.
B/1 bfph 50% wtr.
PB 2487 FU 250' fluid 50% wtr.
PB 2483 S/2/3 bwph & SSO
CO to 2495 sd-frac
S/30 bfph 50% oil
P/191 bo 19 bwph P/132 bo
25% wtr. P/210 bo 6% wtr.
P/156 bo 15% wtr.
Comp. 65 bopd 240 bw

COMPLETED

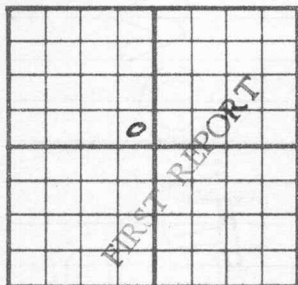
County **Marion** State **KANSAS**

Sec. **12** (Blk. Twp.) **22** (Sur. Rge.) **3E** Map No.

Operator **Aladdin Petroleum Inc.**

Well No. **1** Farm **Burton**

Elev. Location **SE SE NW**



330 Ft. From **S** Line **NW**

330 Ft. From **E** Line Quarter

1st. Report **JUN 11 1952**

Completion

Remarks

H.J. Uhl - Contr.

Spudding Date

Drig. Data **Wildcat**

M I R

J. G. McGEHEE


County Marion State Kansas

Sec. 12 (Blk. Twp.) 22 (Sur. Rge.) 3E Map No.

Operator Aladdin Petroleum Inc.

Well No. 1 Farm Burton

Elev. 1429 Location SE SE NW



330 Ft. From S Line NW

330 Ft. From E Line Quarter

1st. Report

Completion DEC 3 1952

Remarks Wildcat

HJ Unl - Contr.

Spudding Date 5-23-52

Drlg. Data Oil well TD 2495

8" @ 100 Miss. 2474-78 open 1 hr.

Rec. 25' hocm 690# DST 2478-94

open 3/4 hr. Rec. 150' ho & gcm 725#

TD 2495 5" @ 2476 CO to 2495 FU 350'

oil 300' wtr. 14 hr. B/ 1 bfph 50% wtr

PB 2487 FU 250' fluid 50% wtr.

PB 2483 S/ 2/3 bwph & SSO CO to 2495

sd-frac S/ 30 bfph 50% oil

P/ 191 bo 19 bwpd P/ 132 bo 25% wtr.

P/ 210 bo 6% wtr. P/ 156 bo 15% wtr.

Comp. 65 bopd 240 bw

J. G. McGEHEE