

Greenwood

Map No. **KANSAS** Sec. *12* Twp. *22* R. *10*

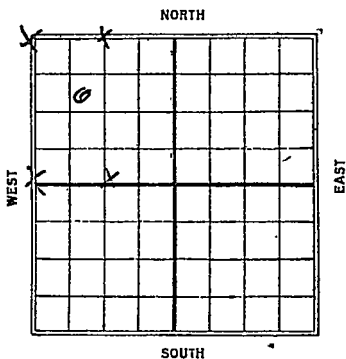
Well No. *1. Austin* Farm
Prairie O + G Company

990 Ft. from N. Line

_____ Ft. from S. Line

_____ Ft. from E. Line

990 Ft. from W. Line



1926

Date **REPORT**

2/24 Location

3/5 _____

3/10 Rig

3/25 S.G. 500

4/1 _____ *1300*

4/7 S.D. 1400

4/15 S.G. 1660

*4/21 Top Sd. 2013-2097' J.D.
 filled up 1000' in 8 hours.
 will shoot.*

*4/29 Prairie Sand 2013-2097
 J.D. 2097. 320/700 Bbls.*

K21 KANSAS *Shenwood Co*
 Map No. _____ Sec. *12* Twp. *22* R. *10*

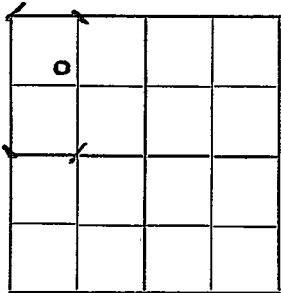
Well No. *1* *Austin*
Pratt Oil & Gas Co Company

Contractor _____

FIRST REPORTS

SECTION PLAT

990 Ft. from N. Line
 _____ Ft. from S. Line
 _____ Ft. from E. Line
990 Ft. from W. Line



Location _____
 Rig up _____
 Drilling and Remarks:

RECORD

Cased _____ in., _____ ft.
 Sand _____
 Gas _____
 Oil _____
 Total Depth _____

PRODUCTION

1st 24 hrs. Nat. _____
 1st 24 hrs. after shot _____
 Gas _____ Cu. Ft.
 Dry Hole _____
 Abandoned _____

Date

FEB 24 1926

CHAS. L. SHERWOOD

Scout

Sherwood

K21 KANSAS Sec. *12* Twp. *22* R. *10*

Well No. *1* *Auster*

Primo Oil Co. Company

Contractor

COMPLETED

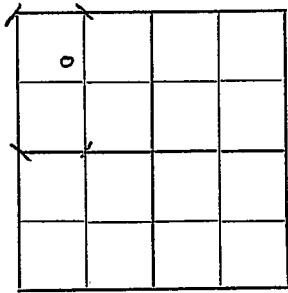
SECTION PLAT

990 Ft. from N. Line

_____ Ft. from S. Line

_____ Ft. from E. Line

990 Ft. from W. Line



Location _____

Rig up _____

Drilling and Remarks:

3209 700 BS.

RECORD

Cased _____ in., _____ ft.

Sand *2013-2097*

Gas _____

Oil _____

Total Depth *2097*

PRODUCTION

1st 24 hrs. Nat. _____

1st 24 hrs. after shot. _____

Gas _____ Cu. Ft.

Dry Hole _____

Abandoned _____

Date

APR 28 1926

CHAS. L. SHERWOOD