


Greenwood ✓

Map No. *Kansas* Sec. *12* Twp. *22* R. *10*

Well No. *24* *Austin* Farm
Prairie O + H Company

NORTH



4

Location _____

Drilling Remarks _____

Rig Up _____

Drilling Remarks _____

RECORD

Cased _____ in. _____ ft.

Sand _____

Gas _____

Oil _____

Total Depth _____

PRODUCTION

1st 24 hrs. Nat. _____

1st 24 hrs. after shot _____

Gas _____ cu. ft.

Dry Hole _____

Abandoned _____

A. Sherwood

Map No. **K21** **KANSAS** Sec. *12* Twp. *22* R. *10*

Well No. *3* *Austern*

Pravie Oil & Gas Co. Company

Contractor

FIRST REPORTS

SECTION PLAT

230 Ft. from N. Line
 _____ Ft. from S. Line
 _____ Ft. from E. Line
990 Ft. from W. Line

0			

Location _____
 Rig up _____
 Drilling and Remarks:

RECORD

Cased _____ in., _____ ft.
 Sand _____
 Gas _____
 Oil _____
 Total Depth _____

PRODUCTION

1st 24 hrs. Nat. _____
 1st 24 hrs. after shot _____
 Gas _____ Cu. Ft.
 Dry Hole _____
 Abandoned _____

Date

APR 21 1928

CHAS. L. SHERWOOD
 Scout

Sherwood

K21 KANSAS

12 22 10

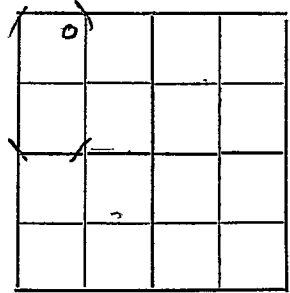
Map No. Sec Twp. R.

Well No. 2 *Muster*

Mattie & Co Company

Contractor

SECTION PLAT



330 Ft. from N. Line

Ft. from S. Line

Ft. from E. Line

990 Ft. from W. Line

CORRECTION

RECORD

Location

Cased _____ in., _____ ft.

Rig up

Sand _____

Drilling and Remarks:

Gas _____

Oil _____

*Abnormally reported
to #3. Chg 20
#2*

Total Depth _____

PRODUCTION

1st 24 hrs. Nat. _____

1st 24 hrs. after shot _____

Gas _____ Cu. Ft.

Dry Hole _____

Abandoned _____

Date

APR 28 1926

CHAS. L. SHERWOOD

192 Scout

Sherwood

K21
Map No. **KANSAS** Sec. *12* Twp. *22* R. *10*

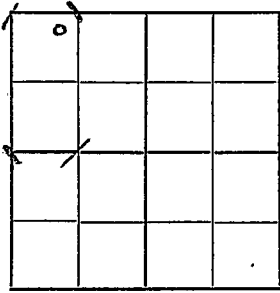
Well No. *2*
Frank O'Leary Co.
Company

Contractor

COMPLETED

330 Ft. from N. Line
Ft. from S. Line
Ft. from E. Line
990 Ft. from W. Line

SECTION PLAT



Location -----
Rig up -----
Drilling and Remarks:

269 / 700 lbs.

RECORD

Cased _____ in., _____ ft.
Sand *1984-2067*
Gas _____
Oil _____
Total Depth: *2067*

PRODUCTION

1st 24 hrs. Nat. _____
1st 24 hrs. after shot. _____
Gas _____ Cu. Ft.
Dry Hole. _____
Abandoned. _____

Date

JUN 2 1926

CHAS. L. SHERWOOD

192 Scout