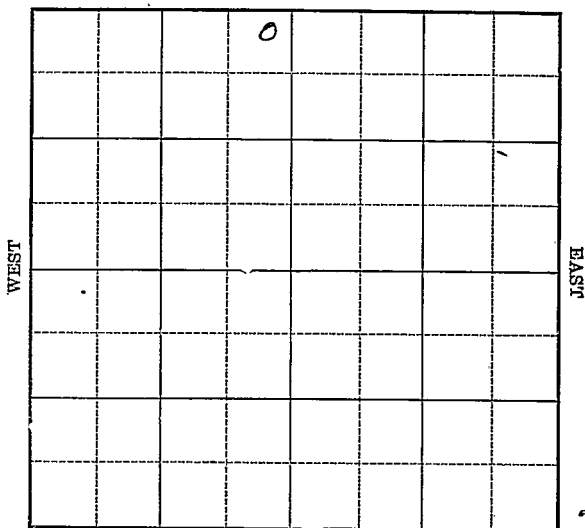


Map No. **KANSAS** Sec. 12 Twp. 22 R. 10 ✓

Well No. 2 Aquatic Farm

Syndicate Oil Company

NORTH



Location \_\_\_\_\_

Drilling Remarks \_\_\_\_\_

\_\_\_\_\_

\_\_\_\_\_

\_\_\_\_\_

\_\_\_\_\_

\_\_\_\_\_

\_\_\_\_\_

\_\_\_\_\_

\_\_\_\_\_

\_\_\_\_\_

\_\_\_\_\_

\_\_\_\_\_

\_\_\_\_\_

\_\_\_\_\_

\_\_\_\_\_

\_\_\_\_\_

\_\_\_\_\_

\_\_\_\_\_

\_\_\_\_\_

\_\_\_\_\_

\_\_\_\_\_

\_\_\_\_\_

Rig Up \_\_\_\_\_

Drilling Remarks \_\_\_\_\_

\_\_\_\_\_

\_\_\_\_\_

\_\_\_\_\_

\_\_\_\_\_

\_\_\_\_\_

\_\_\_\_\_

\_\_\_\_\_

\_\_\_\_\_

\_\_\_\_\_

\_\_\_\_\_

\_\_\_\_\_

\_\_\_\_\_

\_\_\_\_\_

\_\_\_\_\_

\_\_\_\_\_

\_\_\_\_\_

\_\_\_\_\_

\_\_\_\_\_

\_\_\_\_\_

\_\_\_\_\_

**RECORD**

Cased \_\_\_\_\_ in. \_\_\_\_\_ ft.

Sand \_\_\_\_\_

Gas \_\_\_\_\_

Oil \_\_\_\_\_

Total Depth \_\_\_\_\_

**PRODUCTION**

1st 24 hrs. Nat. \_\_\_\_\_

1st 24 hrs. after shot \_\_\_\_\_

Gas \_\_\_\_\_ cu. ft.

Dry Hole \_\_\_\_\_

Abandoned \_\_\_\_\_

*Kansas* *Greenland Co*

Map No. \_\_\_\_\_ Sec. *12* Twp. *22* R. *10*

Well No. *2 Austin* Farm \_\_\_\_\_

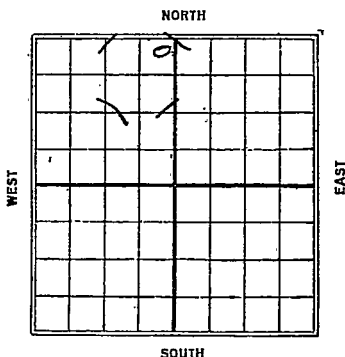
*Syndicate Oil* Company \_\_\_\_\_

*330* Ft. from N. Line

\_\_\_\_\_ Ft. from S. Line

*330* Ft. from E. Line

\_\_\_\_\_ Ft. from W. Line



Date	REPORT
<i>1/26</i>	
<i>1/4</i>	<i>Bldg Rip</i>
<i>20</i>	<i>Rigged up.</i>
<i>1/27</i>	<i>Drill 700'</i>
<i>2/4</i>	<i>Running 8" 1700'</i>
<i>2/10</i>	<i>T.S. 2019' bottom sand</i>
	<i>2089' T.D. 2093' filled up</i>
	<i>1100' Nat. shot 260 qts</i>
	<i>8 1/4" collapsed, fishing;</i>
<i>2/19</i>	<i>—</i>
<i>2/24</i>	<i>unable to clean up</i>
	<i>fishing job. skidding</i>
	<i>rig to drill new</i>
	<i>hole. Shot 320 qts</i>
	<i>Swabbing - same</i>
	<i>sand record</i>
<i>3/5</i>	<i>—</i>
<i>3/10</i>	<i>—</i>
<i>3/18</i>	<i>—</i>
<i>3/25</i>	<i>—</i>
<i>4/1</i>	<i>—</i>
<i>4/7</i>	<i>—</i>
<i>4/15</i>	<i>Drilling 1910</i>

4/21 - Top sand - 2020-2097  
shot 260/swabbing 700  
RRls per day.  
4/29 - 2020-2098. J.D. 2098.  
260/700 RRls.

*Sherwood Co*

21 Map No. KANSAS Sec. 12 Twp. 22 R. 10

Well No. 2 *Musters*  
*Syndicate and Co* Company

Contractor

FIRST REPORTS

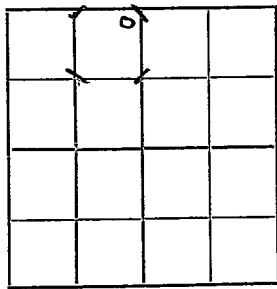
SECTION PLAT

330 Ft. from N. Line

Ft. from S. Line

330 Ft. from E. Line

Ft. from W. Line



Location

Rig up

Drilling and Remarks:

*Blqg Req.*

RECORD

Cased in, ft.

Sand

Gas

Oil

Total Depth

PRODUCTION

1st 24 hrs. Nat.

1st 24 hrs. after shot

Gas Cu. Ft.

Dry Hole

Abandoned

Date

JAN 14 1926

CHAS. L. SHERWOOD

192

Scout

*Allenwood*  
K21 KANSAS Sec. 12 Twp. 22 R. 10  
Map No. -----

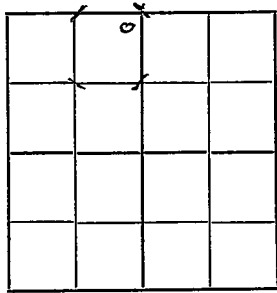
Well No. *2 Austin*  
*Synthetic Oil Co.* Company  
-----

Contractor  
-----

COMPLETED

SECTION PLAT

*336*  
----- Ft. from N. Line  
----- Ft. from S. Line  
*330*  
----- Ft. from E. Line  
----- Ft. from W. Line



Location -----  
Rig up -----  
Drilling and Remarks:

*2609 700 PS.*

RECORD

Cased ----- in., ft.  
Sand *2020-2098'*  
Gas -----  
Oil -----  
Total Depth *2098'*

PRODUCTION

1st 24 hrs. Nat. -----  
1st 24 hrs. after shot -----  
Gas ----- Cu. Ft.  
Dry Hole -----  
Abandoned -----

Date  
APR 28 1926

CHAS. L. SHERWOOD  
----- Scout