

Map No. Kans. Sec. 12 Twp. 22 R. 10

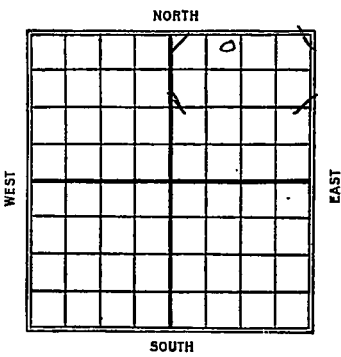
Well No. # 4 De Maloie Farm
Manhattan Oil Company

390 Ft. from N. Line

_____ Ft. from S. Line

_____ Ft. from E. Line

930 Ft. from W. Line



1926.

Date

REPORT

5/19	Location
6/2	Rigging up
6/10	Drill. 640'
6/18	" 1150
6/25	" 1830
6/30	Sand 2030-2063 100 gts 100 bbls

Steenwood

K21 KANSAS

Map No. _____ Sec. *12* Twp. *22* R. *10*

Well No. *4 Demolition*

Manhattan Oil Co Company

Contractor _____

FIRST REPORTS

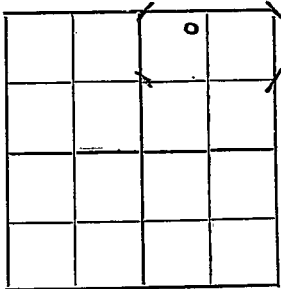
SECTION PLAT

390 Ft. from N. Line

_____ Ft. from S. Line

_____ Ft. from E. Line

930 Ft. from W. Line



2nd-hole

Location

Rig up _____

Drilling and Remarks:

*Well #4 was
Previously abandoned
at 1175'ools in
hole. New 5'6"
Rig 75' southwest
of old hole*

Date _____

RECORD

Cased _____ in., _____ ft.

Sand _____

Gas _____

Oil _____

Total Depth _____

PRODUCTION

1st 24 hrs. Nat. _____

1st 24 hrs. after shot _____

Gas _____ Cu. Ft.

Dry Hole _____

Abandoned _____

MAY 19 1926

CHAS. L. SHERWOOD

192 Scout

Sherwood

K21 KANSAS Sec. 12 Twp. 22 R. 10

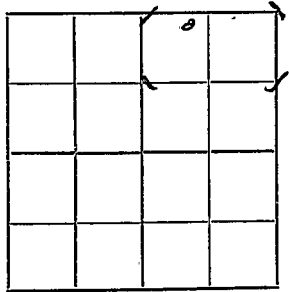
Well No. 4^A De Malotie
 Ken Lattany Oil Co. Company

Contractor

COMPLETED

SECTION PLAT

390 Ft. from N. Line
 _____ Ft. from S. Line
 _____ Ft. from E. Line
 930 Ft. from W. Line



Location _____

Rig up _____

Drilling and Remarks:

oil 2035-57'

RECORD

Cased _____ in., ft.
 Sand *2030-2063*
 Gas _____
 Oil _____
 Total Depth *2063*

PRODUCTION

1st 24 hrs. Nat. _____
 1st 24 hrs. after shot _____
 Gas _____ Cu. Ft.
 Dry Hole _____
 Abandoned _____

100 / 100 ss.

Date

JUN 30 1926

CHAS. L. SHERWOOD

192 Scout