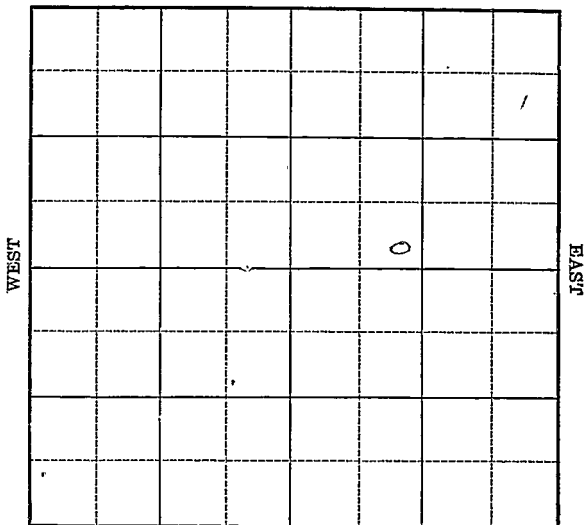


Map No. Kansas Greenwood Co Sec. 12 Twp. 22 R. 10

Well No. 13 De Malorie Farm

Davis et al Company

NORTH



SOUTH

Location _____

Drilling Remarks

Rig Up _____

Drilling Remarks

RECORD

Cased _____ in. _____ ft.

Sand _____

Gas _____

Oil _____

Total Depth _____

PRODUCTION

1st 24 hrs. Nat. _____

1st 24 hrs. after shot _____

Gas _____ cu. ft.

Dry Hole _____

Abandoned _____

Sherwood Co

K21 KANSAS Map No. _____ Sec. *12* Twp. *22* R. *10*

Well No. *13 De Malorio*

Davis et al Company

Contractor

FIRST REPORTS

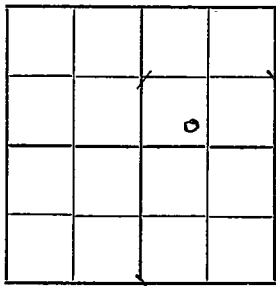
SECTION PLAT

_____ Ft. from N. Line

330 Ft. from S. Line

_____ Ft. from E. Line

990 Ft. from W. Line



Location _____

Rig up

Drilling and Remarks:

RECORD

Cased _____ in., _____ ft.

Sand _____

Gas _____

Oil _____

Total Depth _____

PRODUCTION

1st 24 hrs. Nat. _____

1st 24 hrs. after shot _____

Gas _____ Cu. Ft.

Dry Hole _____

Abandoned _____

Date

FEB 24 1926

192

CHAS. L. SHERWOOD

Scout

Sherwood

Map No. 1021 KANSAS Sec. 12 Twp. 22 R. 10

Well No. 13 De Malorie
Davis et al Company

Contractor

COMPLETED

SECTION PLAT

_____ Ft. from N. Line

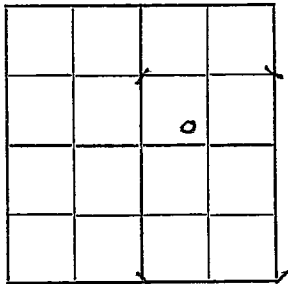
330

_____ Ft. from S. Line

_____ Ft. from E. Line

990

_____ Ft. from W. Line



Location _____

Rig up _____

Drilling and Remarks:

200 / 700 lbs.

RECORD

Cased _____ in., _____ ft.
 Sand 2044-2127'
 Gas _____
 Oil _____
 Total Depth 2130'

PRODUCTION

1st 24 hrs. Nat. _____
 1st 24 hrs. after shot _____
 Gas _____ Cu. Ft.
 Dry Hole _____
 Abandoned _____

Date

MAR 25 1926

CHAS. L. SHERWOOD