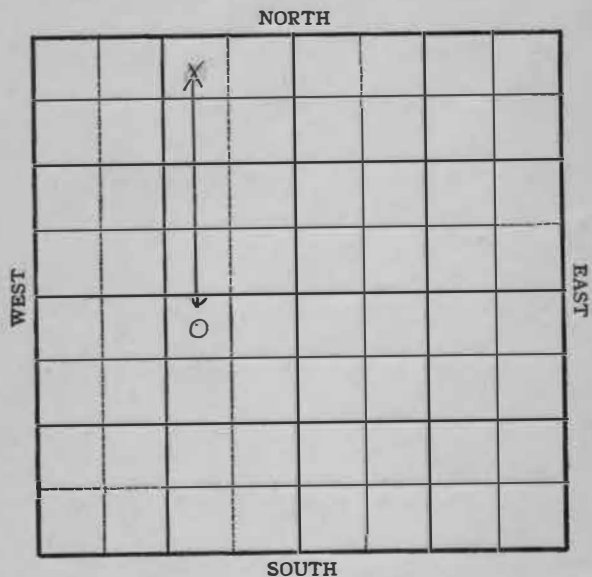


KANSAS Greenwood ✓

Section 7 Township 22 Range 13E

Well No. 2 Ott

Company Bert Young



11

KANSAS Greenwood

Sec. 7 Twp. 22 R. 13-E

Well No. 2 Ott Farm

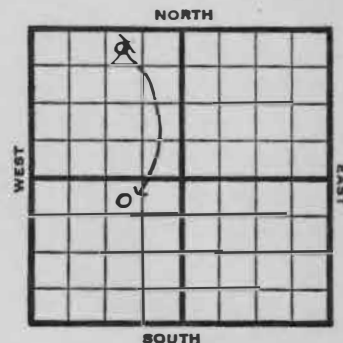
Bert Young Company

         Ft. from N. Line

2301 Ft. from S. Line

3293 Ft. from E. Line

~~NE NE SW~~ SW  
Ft. from W. Line



1945

REPORT

- 9/12 10" - 20'  
Drlg. 225'
- 9/19 6" @ 685  
Drlg. 930'
- 9/26 KC 1064  
TD 1092'

ABANDONED

Pool Name Miscellaneous  
 Map No. 20 Sec 7 Twp 22 R 13E  
 Well No. 2 Ott


Bert Young Company

**FIRST REPORT** Contractor

NW NE NW

**SECTION PLAT**

330 Ft. from N. Line  
 \_\_\_\_\_ Ft. from S. Line  
990 Ft. from E. Line  
 \_\_\_\_\_ Ft. from W. Line



Greenwood County

Location \_\_\_\_\_  
 Rig up \_\_\_\_\_  
 Drilling and Remarks:  
10" @ 20'  
225'

**RECORD**

Cased \_\_\_\_\_ in, \_\_\_\_\_ ft.  
 Sand \_\_\_\_\_  
 Gas \_\_\_\_\_  
 Oil \_\_\_\_\_  
 Total Depth \_\_\_\_\_

**PRODUCTION**

1st 24 hrs. Nat. \_\_\_\_\_  
 1st 24 hrs. after shot \_\_\_\_\_  
 Gas \_\_\_\_\_ Cu. Ft.  
 Dry Hole \_\_\_\_\_  
 Abandoned \_\_\_\_\_

Date  
SEP 1 2 1945 19 \_\_\_\_\_

S. J. LEWIS Scout

Pool Name Miscellaneous  
 Map No. Y0 Sec 7 Twp 22 R 13E  
 Well No. 2 Ott


Bert Young Company

**ABANDONED** Contractor

NW NE SW

**SECTION PLAT**

\_\_\_\_\_ Ft. from N. Line  
 -2301 \_\_\_\_\_ Ft. from S. Line  
 -3293 \_\_\_\_\_ Ft. from E. Line  
 \_\_\_\_\_ Ft. from W. Line



Greenwood County

Location \_\_\_\_\_  
 Rig up \_\_\_\_\_  
 Drilling and Remarks:  
NC1064

**RECORD**

Cased \_\_\_\_\_ in, \_\_\_\_\_ ft.  
 Sand \_\_\_\_\_  
 Gas \_\_\_\_\_  
 Oil \_\_\_\_\_  
 Total Depth 1092

**PRODUCTION**

1st 24 hrs. Nat. \_\_\_\_\_  
 1st 24 hrs. after shot \_\_\_\_\_  
 Gas \_\_\_\_\_ Cu. Ft.  
 Dry Hole \_\_\_\_\_  
 Abandoned \_\_\_\_\_

Date  
SEP 2 6 1945 19 \_\_\_\_\_

S. J. LEWIS Scout

Kansas Pool Name Miscellaneous

Map No. 20 Sec. 7 Twp. 22 R. 13E

Well No. 2 Ott

Bert Young Company

CORRECTION Contractor

NV NE SW

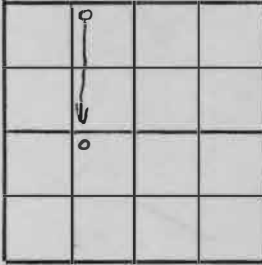
SECTION PLAT

     Ft. from N. Line

2301 Ft. from S. Line

3293 Ft. from E. Line

     Ft. from W. Line



Greenwood County

Location     

Rig up     

Drilling and Remarks:  
reported

NV NE SW

RECORD

Cased      in      ft.

Sand     

Gas     

Oil     

Total Depth     

PRODUCTION

1st 24 hrs. Nat.     

1st 24 hrs. after shot     

Gas      Cu. Ft.

Dry Hole     

Abandoned     

Date

SEP 19 1945 19

S. J. LEWIS Scout