


V10

Map No. 15 Sec. 13 Twp. 22 R. 11

Well No. 1- Derbyshire Farm

Prayer & Lockhart Company

NORTH (Derbyshire)



Location _____

Drilling Remarks:

RECORD

Cased _____ in. _____ ft.

Sand _____

Gas _____

Oil _____

Total Depth _____

Rig Up _____

Drilling Remarks:

PRODUCTION

1st 24 hrs. Nat. _____

1st 24 hrs. after shot _____

Gas _____ cu. ft.

Dry Hole _____

Abandoned _____

Map No. K Sec. 13 Twp. 22 R. 10

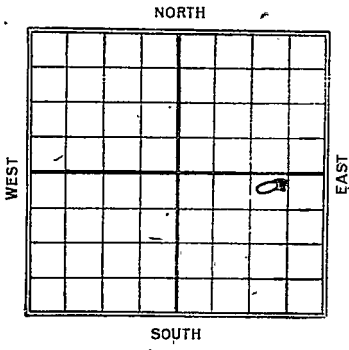
Well No. 1 Daryshire Farm
Pryor & Lockhart Company

200 Ft. from N. Line

_____ Ft. from S. Line

1120 Ft. from E. Line

_____ Ft. from W. Line



Date	REPORT
1924	
10/8	Rig up
11/12	Sand 2080 - 2133
	1500' oil in hole
	T.D. 2,134'
	Pumping 140 Bbls
	40 Gravity oil

Map No. Kan Sec. 13 Twp. 22 R. 10^E

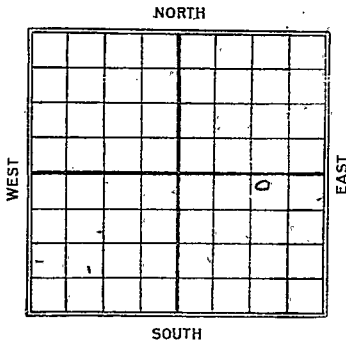
Well No. 1 Derbyshire Farm
Pyray & Lockhart Company

200 Ft. from N. Line

_____ Ft. from S. Line

_____ Ft. from E. Line

1120 Ft. from W. Line



Date	REPORT
1924	
11/26	Sand 2080-2133
	T.D. 2134' Pumping
	140 Bbls 40 Gravity

126 ~~KANSAS~~ Sec. 13 Twp. 22 R. 11

Well No. 1—*Lancashire*
Ryan & Lachart Company

Contractor

FIRST REPORT

SECTION PLAT

200 Ft. from N. Line

----- Ft. from S. Line

1120 Ft. from E. Line

----- Ft. from W. Line

			0

Location -----

Rig up *✓✓* -----

Drilling and Remarks:

RECORD

Cased ----- in., ----- ft.

Sand -----

Gas -----

Oil -----

Total Depth -----

PRODUCTION

1st 24 hrs. Nat. -----

1st 24 hrs. after shot -----

Gas ----- Cu. Ft.

Dry Hole -----

Abandoned -----

Date

OCT 8 1924

M. A. BENEAR

Scout

Map No. 21 **KANSAS** Sec. 13 Twp. 22 R. 10

Well No. #1 Deepakire

Preyer & Lachhart Company

Contractor

*Was Reported as
13-22-11.
Correction Ticket.*

SECTION PLAT

..... Ft. from N. Line

..... Ft. from S. Line

..... Ft. from E. Line

..... Ft. from W. Line

			0

Location

Rig up

Drilling and Remarks:

*0. 2080-2133
15' oil in
hole
T.D. 2134*

RECORD

Cased.....in., ft.

Sand

Gas

Oil

Total Depth.....

PRODUCTION

1st 24 hrs. Nat.

1st 24 hrs. after shot.....

Gas.....Cu. Ft.

Dry Hole.....

Abandoned.....

Date

NOV 12 1924

M. A. BENEAR

Scout

Map No. ²¹ **KANSAS** Sec. 13 Twp. 22 R. 10^E

Well No. 1 *Wyershire*

Reynolds & Lockhart Company

Contractor

ABANDONED


SECTION PLAT

200' Ft. from N. Line

_____ Ft. from S. Line

1120' Ft. from E. Line

_____ Ft. from W. Line



COMPLETED

Location _____

Rig up _____

Drilling and Remarks:

Send 2070 - 2133

J.D. 2134

*pumping 140 lbs
45 gravity oil*

RECORD

Cased _____ in., _____ ft.

Sand _____

Gas _____

Oil _____

Total Depth _____

PRODUCTION

1st 24 hrs. Nat. _____

1st 24 hrs. after shot _____

Gas _____ Cu. Ft.

Dry Hole _____

Abandoned _____

Date

NOV 26 1924

M. A. BENEAR

192_____

Scout