


Map No. Kans Sec. 13 Twp. 22 R. 10

Well No. 1 Kerppu (Kipfer) Farm
Mc Ginnis et al Company

NORTH



SOUTH

Location _____

Rig Up _____

Drilling Remarks:

Drilling Remarks:

RECORD

PRODUCTION

Cased _____ in. _____ ft.
 Sand _____
 Gas _____
 Oil _____
 Total Depth _____

1st 24 hrs. Nat. _____
 1st 24 hrs. after shot _____
 Gas _____ cu. ft.
 Dry Hole _____
 Abandoned _____

Map No. K Sec. 13 Twp. 22 R. 10

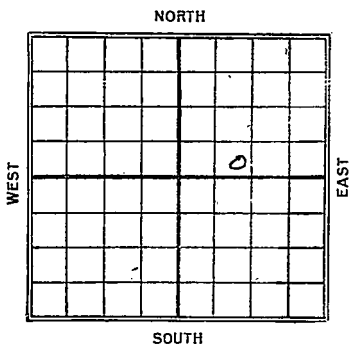
Well No. 1 Keeper Farm
Mc Ginnis et al Company

_____ Ft. from N. Line

200 Ft. from S. Line

_____ Ft. from E. Line

1120 Ft. from W. Line



Date	REPORT
1924	
11/19	Timbers
11/26	Rig
12/17	set 6" - 2090 - Top S.
1925	
1/14	2094 T.D. 2149 in sand
	110 gts 180 Bbls

Map No. 2/KANSAS Sec. 13 Twp. 22 R. 10

Well No. #1 Keiper

M. Ginnist Company

Contractor

FIRST REPORT

SECTION PLAT

----- Ft. from N. Line

200 Ft. from S. Line

----- Ft. from E. Line

1120 Ft. from W. Line

		o	

Location -----

Rig up -----

Drilling and Remarks:

Timbers

RECORD

Cased ----- in., ----- ft.

Sand -----

Gas -----

Oil -----

Total Depth -----

PRODUCTION

1st 24 hrs. Nat. -----

1st 24 hrs. after shot -----

Gas ----- Cu. Ft.

Dry Hole -----

Abandoned -----

Date NOV 19 1924

M. A. BENEAR

192

Scout

Map No. 71 KANSAS Sec. 13 Twp. 22 R. 10

Well No. 1 Kipper

Mc Ginnett Company

Contractor

COMPLETED

SECTION PLAT

		o	

----- Ft. from N. Line

200 Ft. from S. Line

----- Ft. from E. Line

1120 Ft. from W. Line

Location -----

Rig up -----

Drilling and Remarks:

Tap, S. 2094
F. O. 2100
J. D. 2149 in sand
110/180 bbls

RECORD

Cased ----- in., ----- ft.

Sand -----

Gas -----

Oil -----

Total Depth -----

PRODUCTION

1st 24 hrs. Nat. -----

1st 24 hrs. after shot -----

Gas ----- Cu. Ft.

Dry Hole -----

Abandoned -----

M. A. BENEAR

Date

1/14

192

5

Scout

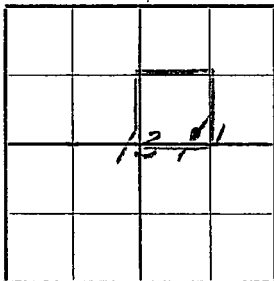
Map No. _____ Sec. 13 Twp. 22S R. 10E

Well No. 1 Kippers

H. H. Troxel Est. formerly Company

M. E. Innis (change name) Contractor

SECTION PLAT



_____ Ft. from N. Line

300 Ft. from S. Line

1600 Ft. from E. Line

_____ Ft. from W. Line

Location _____

Rig up _____

Drilling and Remarks:

abd Oil Well

RECORD

Cased _____ in., _____ ft.

Sand _____

Gas _____

Oil _____

Total Depth _____

PRODUCTION

1st 24 hrs. Nat. _____

1st 24 hrs. after shot _____

Gas _____ Cu. Ft.

Dry Hole _____

Abandoned _____

Date

4-10

19

45

St. Hess

Scout