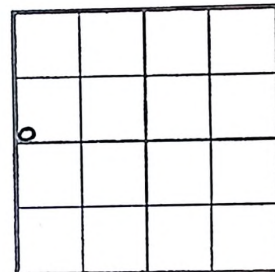




S. T. R. 9-22-14
 County Coffey
 State Kansas
 Company Union Gas Corp
 Lease and Well No. Mc Clellan Rodgers #1
 Location 330' N - 330' E Sugar NW 4
 Drilling Completed April 8, 1929
 Initial Production Dry Hole
 Surface Elevation 1112.0 ground




Geological Form 3

GEOLOGICAL DEPARTMENT UNION GAS CORPORATION INDEPENDENCE, KANSAS

S. T. R. 9-22-14
 County Coffey
 State Kansas
 Company Union Gas Corp.
 Lease and Well No. McCallan Rodgers No. 1
 Location 330' N- 330' E- SW-NW
 Drilling Completed April 8 1929
 Initial Production Dry Hole
 Surface Elevation 1112.0 brd




Geological Form 3




S. T. R. 9-22-14
 County Coffey
 State Kansas
 Company Union Gas Corp
 Lease and Well No. McClellan Rodgers No. 1
 Location 330' N - 330' E SW 1/4 NW 4
 Drilling Completed April 8, 1929
 Initial Production Dry Hole
 Surface Elevation 1112.98

Geological Form 3



S. T. R. 9-22-14
 County Coffey
 State Kansas
 Company Union Gas Corp
 Lease and Well No. McClellan Rodgers No 1
 Location 330' N- 330' E SW 1/4 NW 4
 Drilling Completed April 8 1929
 Initial Production Dry Hole
 Surface Elevation 1112.9 ft



S. T. R. 9-22-14
 County Coffey
 State Kansas
 Company Union Gas Corp
 Lease and Well No. McClellan Rodgers No. 1
 Location 330' N-330' E SW. NW4
 Drilling Completed April 8 1929
 Initial Production Dry Hole
 Surface Elevation 1112.95

Geological Form. 3