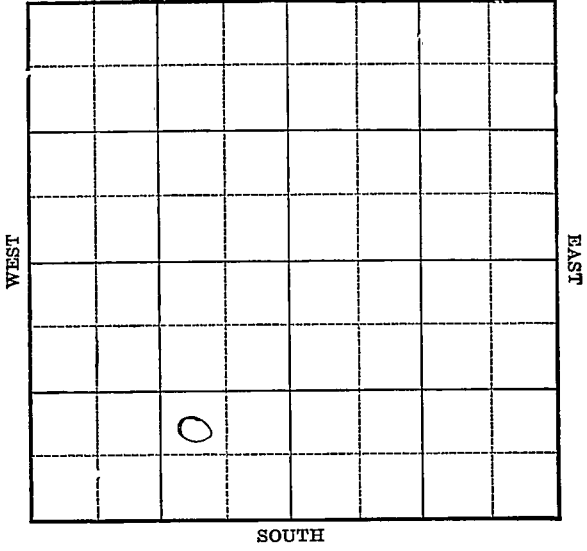


Map No. \_\_\_\_\_ Sec. 14 Twp. 22 R. 11 ✓

Well No. 18-Duby Farm \_\_\_\_\_  
Empire Oil Refg. Company \_\_\_\_\_  
NORTH



14

Location \_\_\_\_\_  
 Drilling Remarks \_\_\_\_\_  
 \_\_\_\_\_  
 \_\_\_\_\_  
 \_\_\_\_\_  
 \_\_\_\_\_  
 \_\_\_\_\_  
 \_\_\_\_\_  
 \_\_\_\_\_  
 \_\_\_\_\_  
 \_\_\_\_\_  
 \_\_\_\_\_  
 \_\_\_\_\_  
 \_\_\_\_\_  
 \_\_\_\_\_  
 \_\_\_\_\_  
 \_\_\_\_\_  
 \_\_\_\_\_  
 \_\_\_\_\_  
 \_\_\_\_\_  
 \_\_\_\_\_

Rig Up \_\_\_\_\_  
 Drilling Remarks \_\_\_\_\_  
 \_\_\_\_\_  
 \_\_\_\_\_  
 \_\_\_\_\_  
 \_\_\_\_\_  
 \_\_\_\_\_  
 \_\_\_\_\_  
 \_\_\_\_\_  
 \_\_\_\_\_  
 \_\_\_\_\_  
 \_\_\_\_\_  
 \_\_\_\_\_  
 \_\_\_\_\_  
 \_\_\_\_\_  
 \_\_\_\_\_  
 \_\_\_\_\_  
 \_\_\_\_\_  
 \_\_\_\_\_  
 \_\_\_\_\_

**RECORD**

Cased \_\_\_\_\_ in. \_\_\_\_\_ ft.  
 Sand \_\_\_\_\_  
 Gas \_\_\_\_\_  
 Oil \_\_\_\_\_  
 Total Depth \_\_\_\_\_

**PRODUCTION**

1st 24 hrs. Nat. \_\_\_\_\_  
 1st 24 hrs. after shot \_\_\_\_\_  
 Gas \_\_\_\_\_ cu. ft.  
 Dry Hole \_\_\_\_\_  
 Abandoned \_\_\_\_\_

Map No. *Kanwell* Sec. *14* Twp. *22* R. *11*

Well No. *18 - Dubs* Farm

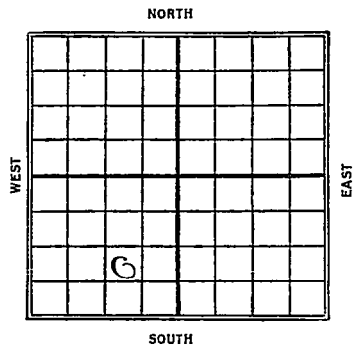
*Empire O. R.* Company

\_\_\_\_\_ Ft. from N. Line

*990* Ft. from S. Line

*990* Ft. from E. Line

\_\_\_\_\_ Ft. from W. Line



*1927*

Date REPORT

Date	REPORT
<i>11/16</i>	<i>R.O.G.</i>
<i>11/23</i>	<i>Bldg Rig</i>
<i>11/30</i>	<i>Rigging up</i>
<i>12/7</i>	<i>Drlg 660'</i>
<i>12/14</i>	<i>" 1350'</i>
<i>12/21</i>	<i>Cem 8" - 1615</i>
<i>12/29</i>	<i>Sdy shale 1864-1910</i>
	<i>60/8 hbl</i>
	<i>T.D. 1910'</i>

*Sherwood*

21 KANSAS  
Map No. \_\_\_\_\_ Sec. *14* Twp. *22* R. *11*

Well No. *18* *Duby*

*Empire Oil & Ref Co* Company

\_\_\_\_\_  
Contractor

FIRST REPORTS

SECTION PLAT

\_\_\_\_\_ Ft. from N. Line

*990* Ft. from S. Line

*990* Ft. from E. Line


\_\_\_\_\_ Ft. from W. Line

	<i>o</i>		

Location *104*

Rig up \_\_\_\_\_

Drilling and Remarks:



RECORD

Cased \_\_\_\_\_ in., \_\_\_\_\_ ft.

Sand \_\_\_\_\_

Gas \_\_\_\_\_

Oil \_\_\_\_\_

Total Depth \_\_\_\_\_

PRODUCTION

1st 24 hrs. Nat. \_\_\_\_\_

1st 24 hrs. after shot \_\_\_\_\_

Gas \_\_\_\_\_ Cu. Ft.

Dry Hole \_\_\_\_\_

Abandoned \_\_\_\_\_

Date

NOV 16 1927

CHAS. L. SHERWOOD

*Sherwood*

21 KANSAS  
 Map No. \_\_\_\_\_ Sec. 14 Twp. 22 R. 11

Well No. 18  
 \_\_\_\_\_  
 \_\_\_\_\_

*Empire Oil Co*

Company

Contractor

COMPLETED

SECTION PLAT

\_\_\_\_\_ Ft. from N. Line

990 Ft. from S. Line

990 Ft. from E. Line

\_\_\_\_\_ Ft. from W. Line

	0		

Location \_\_\_\_\_

Rig up \_\_\_\_\_

Drilling and Remarks:

*Sdy Shale 1864-1910'*

*607 8 Bls.*

RECORD

Cased \_\_\_\_\_ in., \_\_\_\_\_ ft.

Sand \_\_\_\_\_

Gas \_\_\_\_\_

Oil \_\_\_\_\_

Total Depth 1910

PRODUCTION

1st 24 hrs. Nat. \_\_\_\_\_

1st 24 hrs. after shot \_\_\_\_\_

Gas \_\_\_\_\_ Cu. Ft.

Dry Hole \_\_\_\_\_

Abandoned \_\_\_\_\_

Date

DEC 29 1927

CHAS. L. SHERWOOD

192

Scout