Form 51—5M—7-25—19786

Map No. Sec. 14 Twp. 22 R. 11 ✓

Well No. 6 Fromm Farm

Empire Gas & Fuel Company

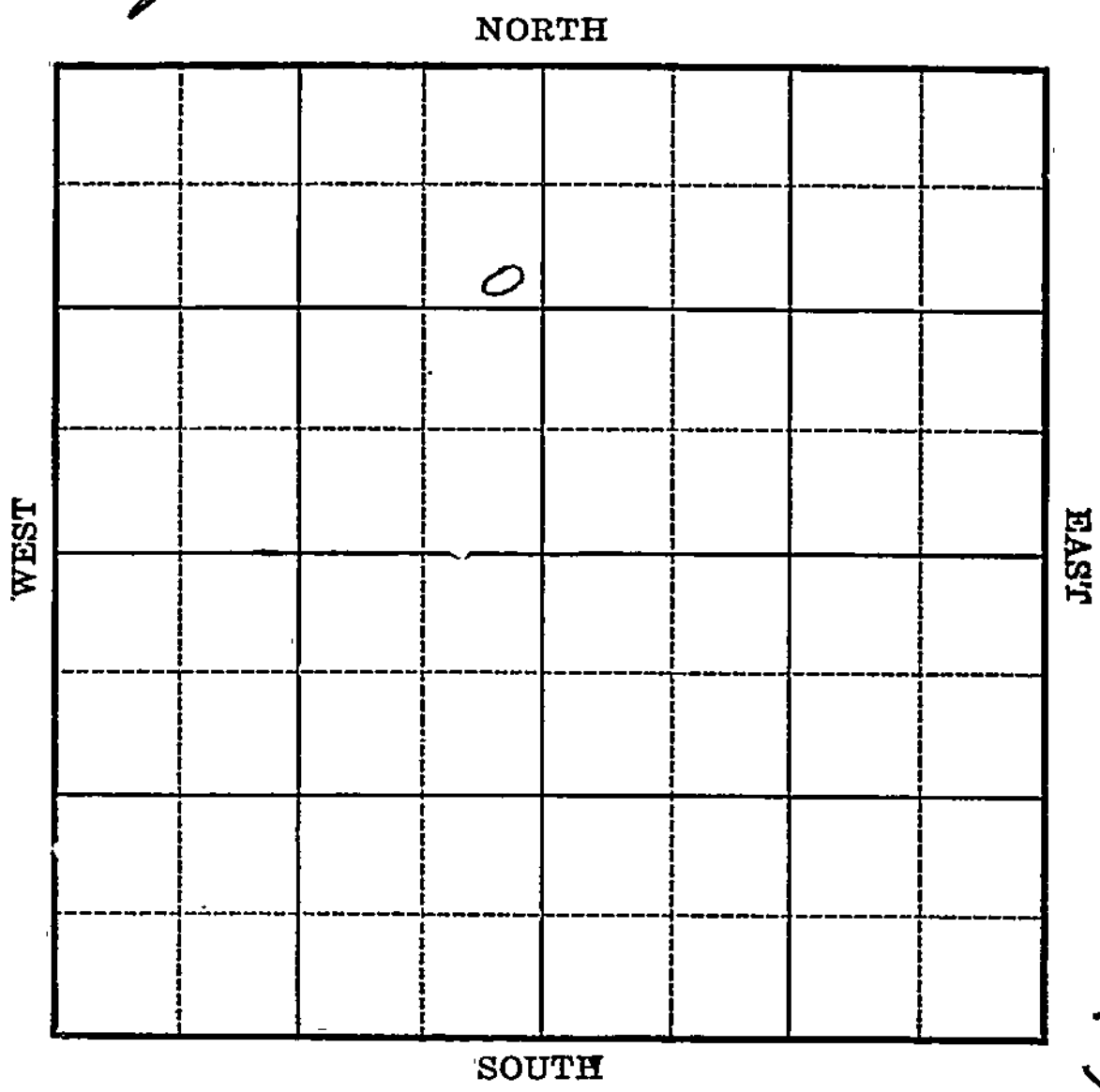

3

Location

Drilling Remarks

Rig Up

Drilling Remarks

RECORD

Cased in. ft.

Sand

Gas

Oil

Total Depth

PRODUCTION

1st 24 hrs. Nat.

1st 24 hrs. after shot

Gas cu. ft.

Dry Hole

Abandoned

Form 252A—5M—7-25—19684 Greenwood Co

Map No. Kansas Sec. 14 Twp. 22 R. 11

Well No. 6 Fromm Farm

Empire Gas & Fuel Company

990 Ft. from N. Line

Ft. from S. Line

330 Ft. from E. Line

Ft. from W. Line

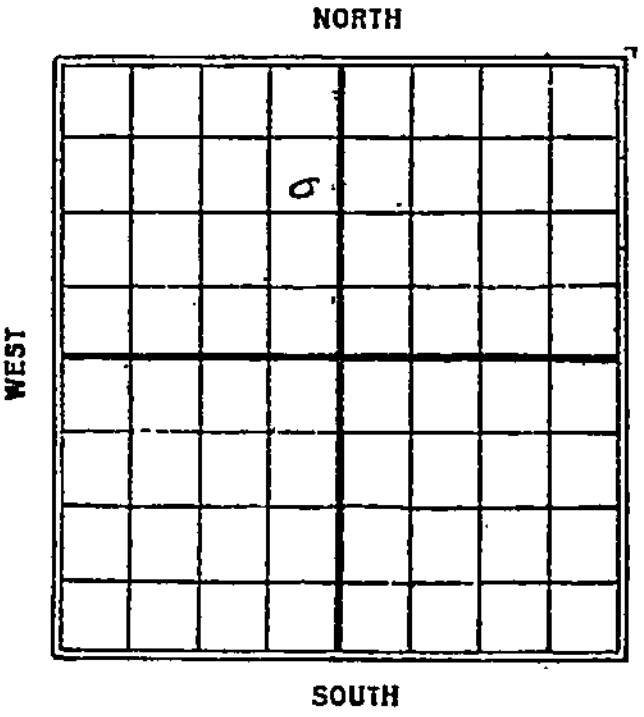

Date 1926	REPORT
9/11	Rig up
9/16	Drlg 475
9/24	✓ 1100'.
10/1	Running 6" @ 1858
10/8	Top Sand 1858-1918 in sand.
	1st oil 1889 shot 140 qts. swabbing
	300 ft flu not comp.
10/16	Sand 1858-1918 140 qts
	225 Bbls

Form 26—1M Bks.—3-23—11959. Greenwood Co

Map No. KANSAS Sec. 14 Twp. 22 R. 11

Well No. 6 Fromm

Empire Gas & Fuel Company

Contractor

FIRST REPORTS

990 Ft. from N. Line

Ft. from S. Line

330 Ft. from E. Line

Ft. from W. Line

SECTION PLAT

	o		

Location

Rig up ✓

Drilling and Remarks:

RECORD

Cased in., ft.

Sand

Gas

Oil

Total Depth

PRODUCTION

1st 24 hrs. Nat.

1st 24 hrs. after shot

Gas Cu. Ft.

Dry Hole

Abandoned

Date

SEP 11 1925 192

CHAS. L. SHERWOOD Scout

Form 26—1M Bks.—3-23—11959. Greenwood Co

v 21

Map No. KANSAS Sec. 14 Twp. 22 R. 11

Well No. 6 Fromm

Empire Gas & Fuel Company

Contractor

COMPLETED

990 Ft. from N. Line

Ft. from S. Line

330 Ft. from E. Line

Ft. from W. Line

SECTION PLAT

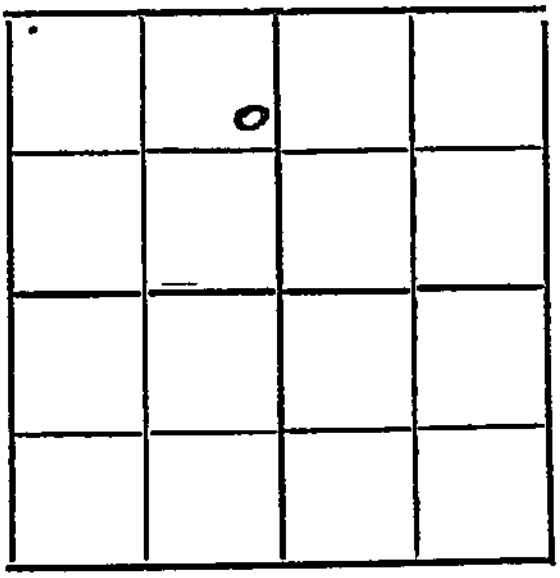

Location

Rig up

Drilling and Remarks:

Old 1889'

14a / 225 bbls.

RECORD

Cased in., ft.

Sand 1858-1918

Gas

Oil

Total Depth 1918 in Sd.

PRODUCTION

1st 24 hrs. Nat.

1st 24 hrs. after shot

Gas Cu. Ft.

Dry Hole

Abandoned

Date

OCT 16 1925 192

CHAS. L. SHERWOOD Scout